

DISTRICT	COUNTY	ROUTE	PROJECT	SHEET
6-0	BUCKS	I-95	LOWER MAKEFIELD TOWNSHIP REVISIONS	1 OF 2

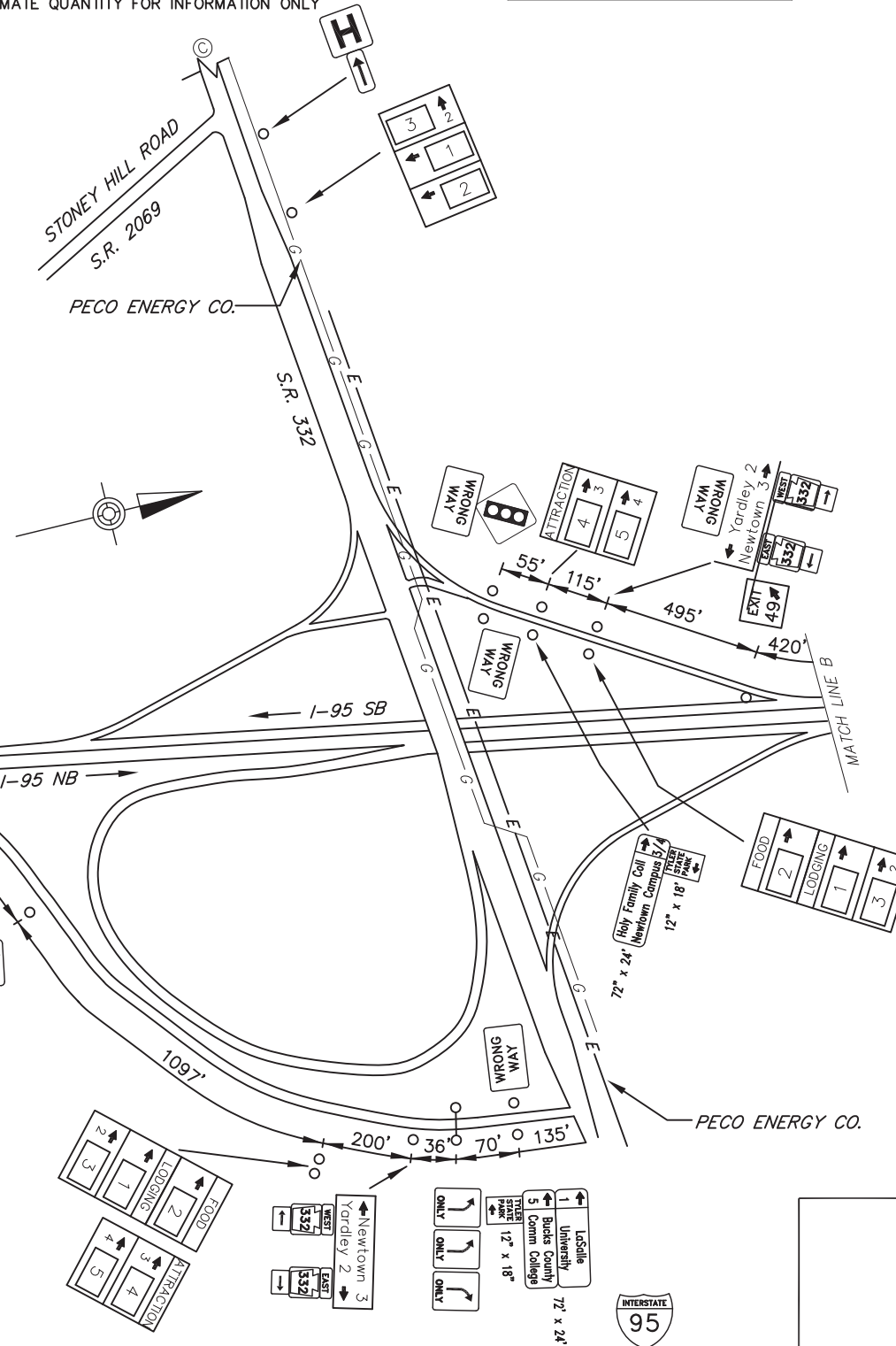
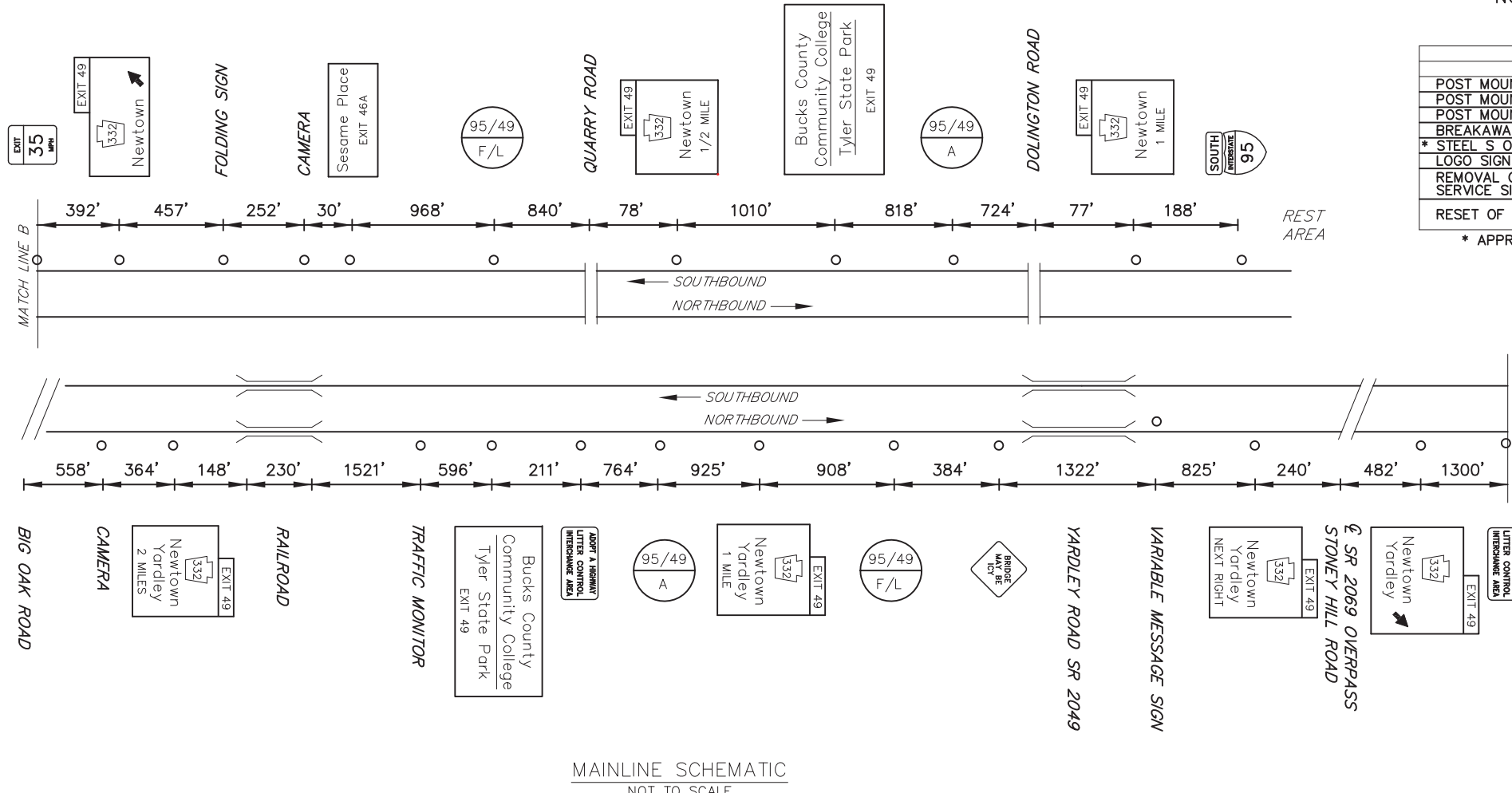
- SYMBOLS**
- Existing Sign to Remain
 - △ Existing Sign to be Removed
 - Existing Sign Reset as Shown
 - NEW SIGN
 - × FUTURE SIGN
 - ∅ Existing Utility Pole

NOTE: NEW WORK SHOWN WITH A CLOUD.

TABULATION OF QUANTITIES

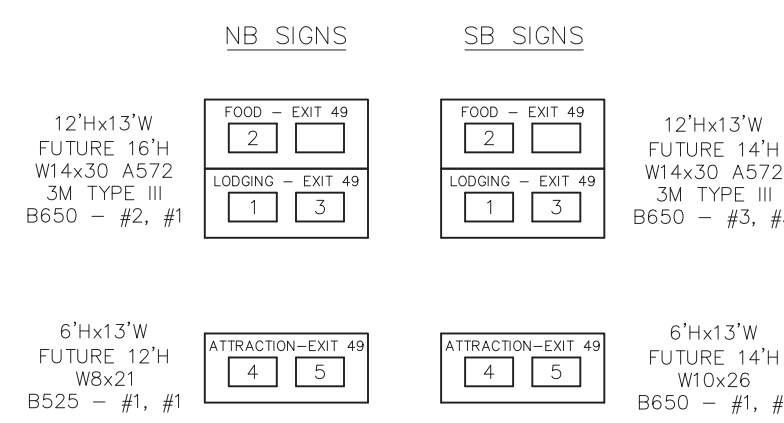
ITEM	UNIT	QUANTITY
POST MOUNTED SIGNS, TYPE A, LOGO	SQ.FT.	
POST MOUNTED SIGNS, TYPE B, LOGO	SQ.FT.	
POST MOUNTED SIGNS, TYPE C, LOGO	SQ.FT.	
BREAKAWAY SYSTEMS	EACH	
* STEEL S OR W BEAM POSTS	LBS.	
LOGO SIGN MOUNTING	EACH	
REMOVAL OF POST MOUNTED MOTORIST SERVICE SIGNS, TYPES A & E	EACH	
RESET OF POST MOUNTED SIGN, TYPE A	EACH	

* APPROXIMATE QUANTITY FOR INFORMATION ONLY



EXIT 49 SPECIFIC INFORMATION PANEL

SIGN NUMBER	LEGEND	BUSINESS	LOGO. NO.
95/49 L NB	LODGING	HAMPTON INN & SUITES	1
95/49 L SB		HOMewood SUITES - HILTON	3
95/49 F NB	FOOD	DUNKIN DONUTS	2
95/49 F SB			
95/49 A NB	ATTRACTION	9-11 MEMORIAL - GARDEN OF REFLECTION	4
95/49 A SB		WASHINGTON CROSSING NATIONAL CEMETERY	5



A:\WORKING\11110821\11110821.dwg (P&ID) - 09/21/2017 3:01 PM
 DISTRICT 66-BUCKS - 09/21/2017 3:01 PM - SR 2049 SR 332 - I-95 - 95/49 - PLAN

