

DISTRICT	COUNTY	ROUTE	PROJECT	SHEET
6-0	BUCKS	I-95		
UPPER & LOWER MAKEFIELD TOWNSHIPS				
REVISIONS				

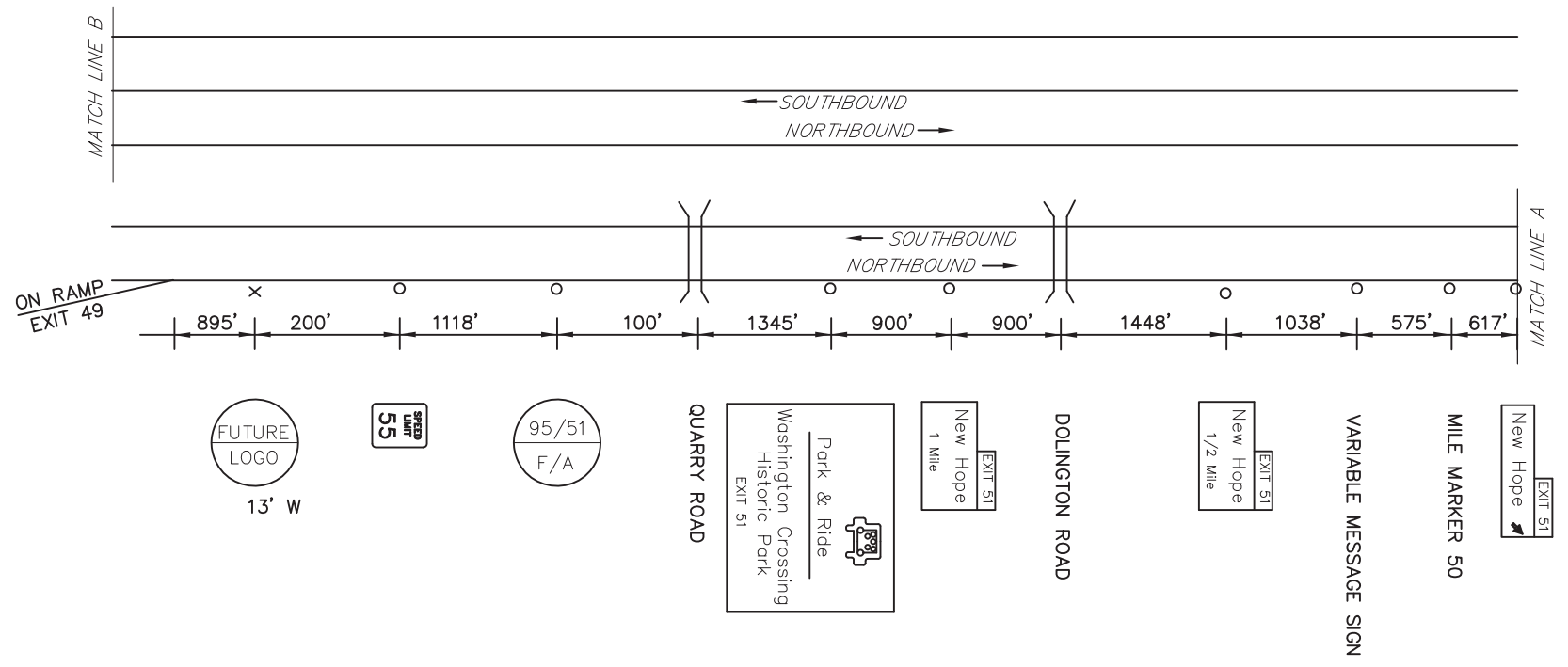
NOTE: NEW WORK SHOWN WITH A CLOUD.

ITEM	UNIT	QUANTITY
POST MOUNTED SIGNS, TYPE A, LOGO	SQ.FT.	
POST MOUNTED SIGNS, TYPE B, LOGO	SQ.FT.	
POST MOUNTED SIGNS, TYPE C, LOGO	SQ.FT.	
BREAKAWAY SYSTEMS	EACH	
* STEEL S OR W BEAM POSTS	LBS.	
LOGO SIGN MOUNTING	EACH	
REMOVAL OF POST MOUNTED MOTORIST SERVICE SIGNS, TYPES B, C & F	L.S.	

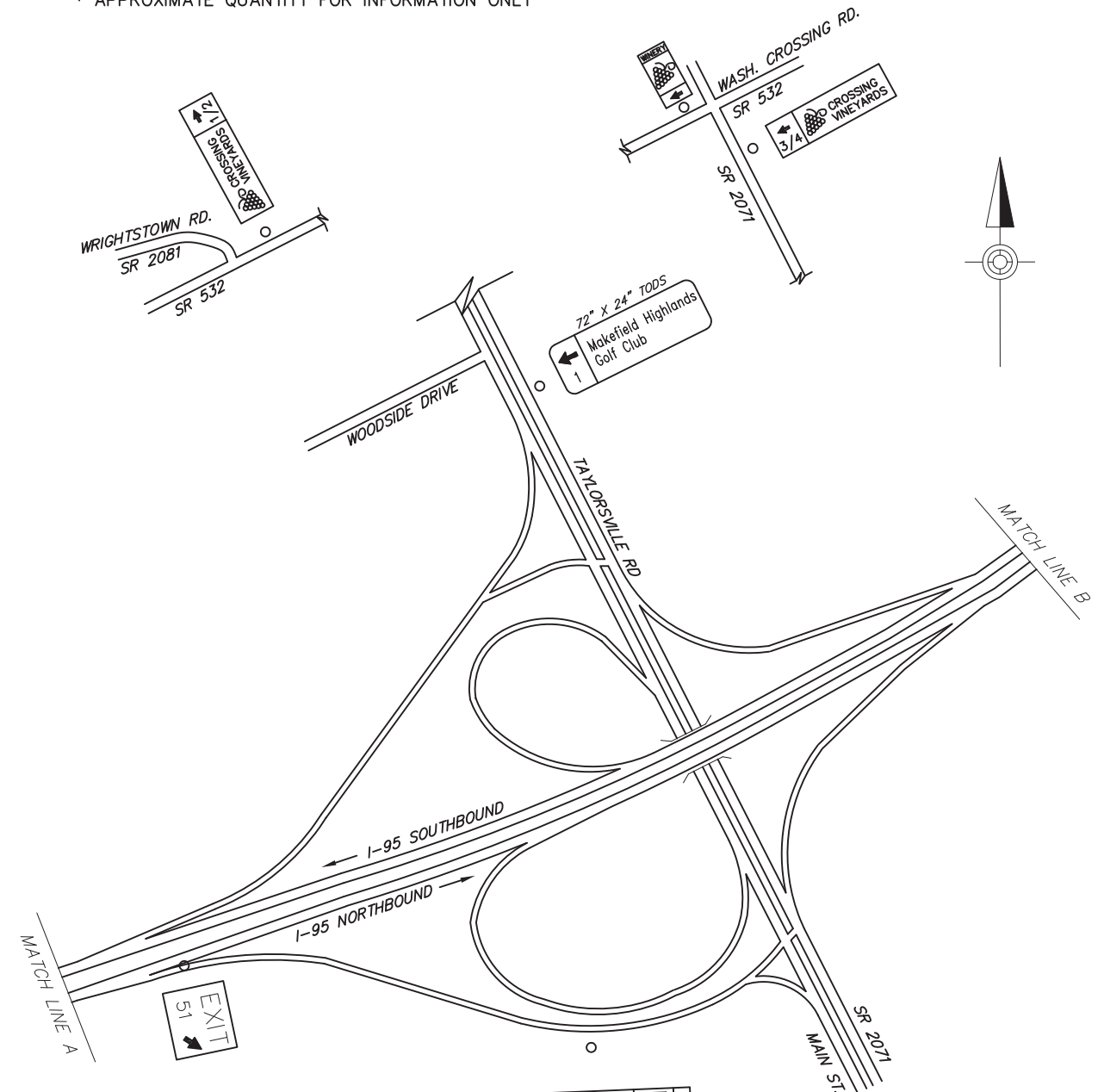
SYMBOLS

- Existing Sign to Remain
- △ Existing Sign to be Removed
- Existing Sign Reset as Shown
- NEW SIGN
- × FUTURE SIGN
- ⊘ Existing Utility Pole

* APPROXIMATE QUANTITY FOR INFORMATION ONLY



MAINLINE SCHEMATIC NOT TO SCALE

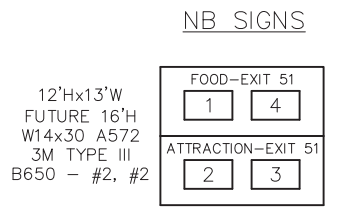


SCHEMATIC PLAN NOT TO SCALE



NEW HOPE
EXIT 51

EXIT 51 SPECIFIC INFORMATION PANEL			
SIGN NUMBER	LEGEND	BUSINESS	LOGO. NO.
95/51 F NB	FOOD	STARBUCKS	1
		CONTINENTAL TAVERN	4
95/51 A NB	ATTRACTION	CROSSING VINEYARDS & WINERY	2
		MAKEFIELD HIGHLANDS GOLF CLUB	3



N:\WORKS\2017\2017_05\2017_05\BUDGETS\BUDGETS\2017-18\1-95-EXIT 51-PLAN.dwg - 09/20/2017 3:53 PM