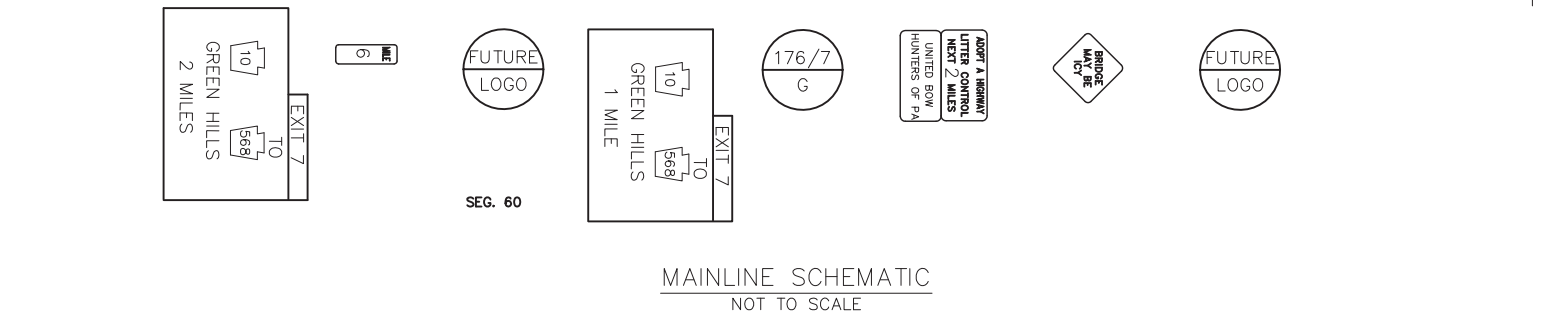
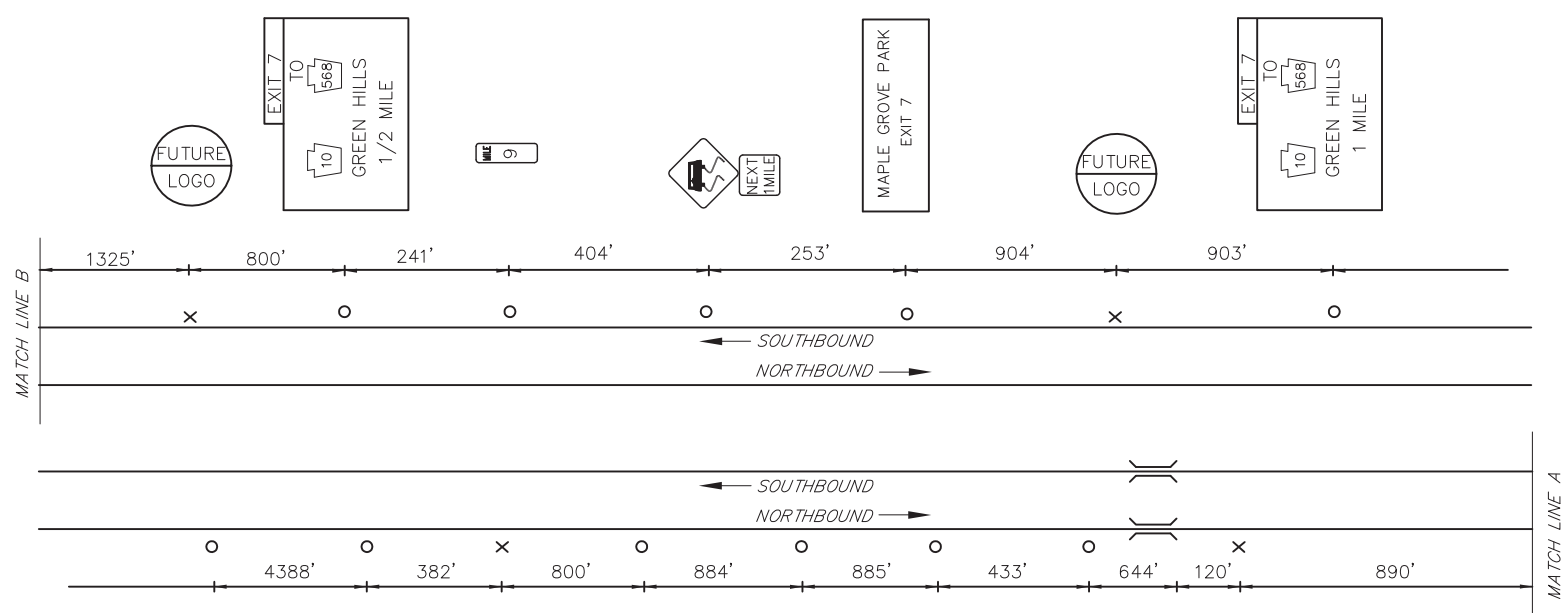


DISTRICT	COUNTY	ROUTE	PROJECT	SHEET
5-0	BERKS	I-176	CUMRU AND ROBERSON TOWNSHIPS	
REVISIONS				

TABULATION OF QUANTITIES		
ITEM	UNIT	QUANTITY
POST MOUNTED SIGNS, TYPE A, LOGO	SQ.FT.	
POST MOUNTED SIGNS, TYPE B, LOGO	SQ.FT.	
POST MOUNTED SIGNS, TYPE C, LOGO	SQ.FT.	
BREAKAWAY SYSTEMS	EACH	
* STEEL S OR W BEAM POSTS	LBS.	
LOGO SIGN MOUNTING	EACH	
REMOVAL OF POST MOUNTED MOTORIST SERVICE SIGNS, TYPES A & E	EACH	-
REMOVAL OF POST MOUNTED MOTORIST SERVICE SIGNS, TYPES B, C & F	L.S.	

- SYMBOLS**
- Existing Sign to Remain
 - △ Existing Sign to be Removed
 - ◻ Existing Sign Reset as Shown
 - NEW SIGN
 - × FUTURE SIGN
 - ⊗ Existing Utility Pole

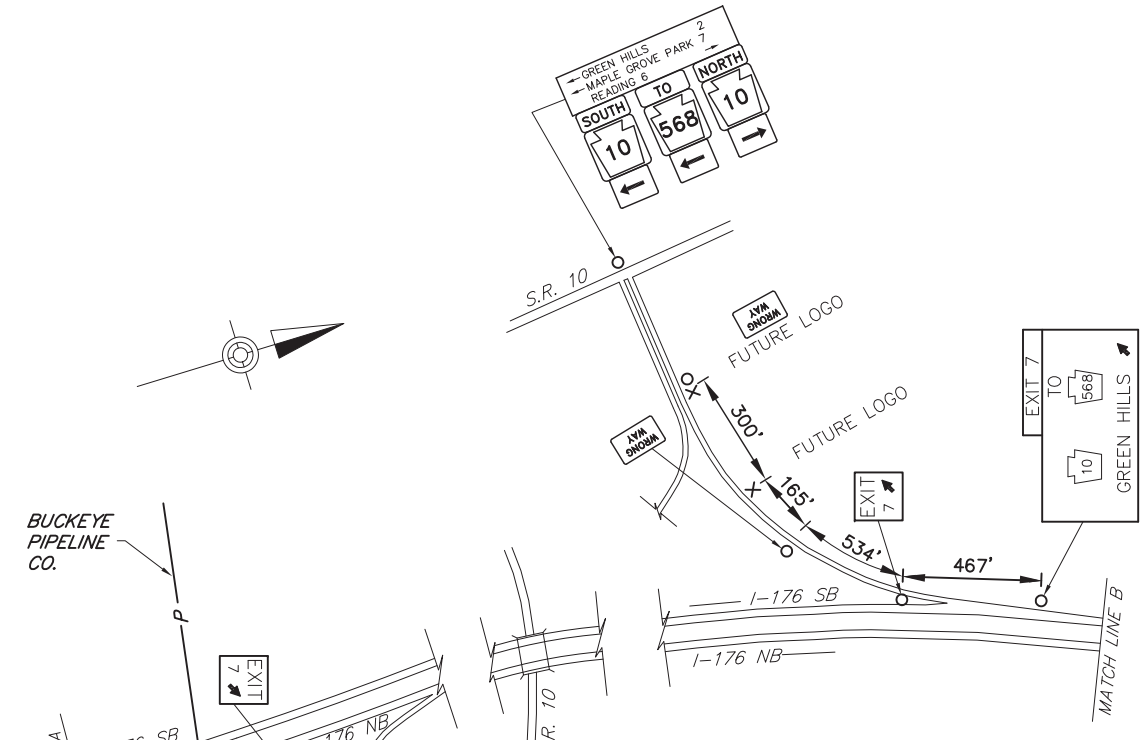


MAINLINE SCHEMATIC
NOT TO SCALE

EXIT 7 SPECIFIC INFORMATION PANEL			
SIGN NUMBER	LEGEND	BUSINESS	LOGO. NO.
176/7 G NB	GAS	TURKEY HILL	1

NB SIGNS SB SIGNS

6'Hx13'W
FUTURE 14'H
W12x26 A572
STIM. III
B650 - #1, #1



SCHEMATIC PLAN
NOT TO SCALE



D:\BKS\BKS\PROJECTS\176\176\DRAWINGS\PERMITS\DISTRICT\05\BERKS - 06-10-00\00-SHT\00-176_EXIT_7_PLAN.JAN/24/2018 4:27 PM