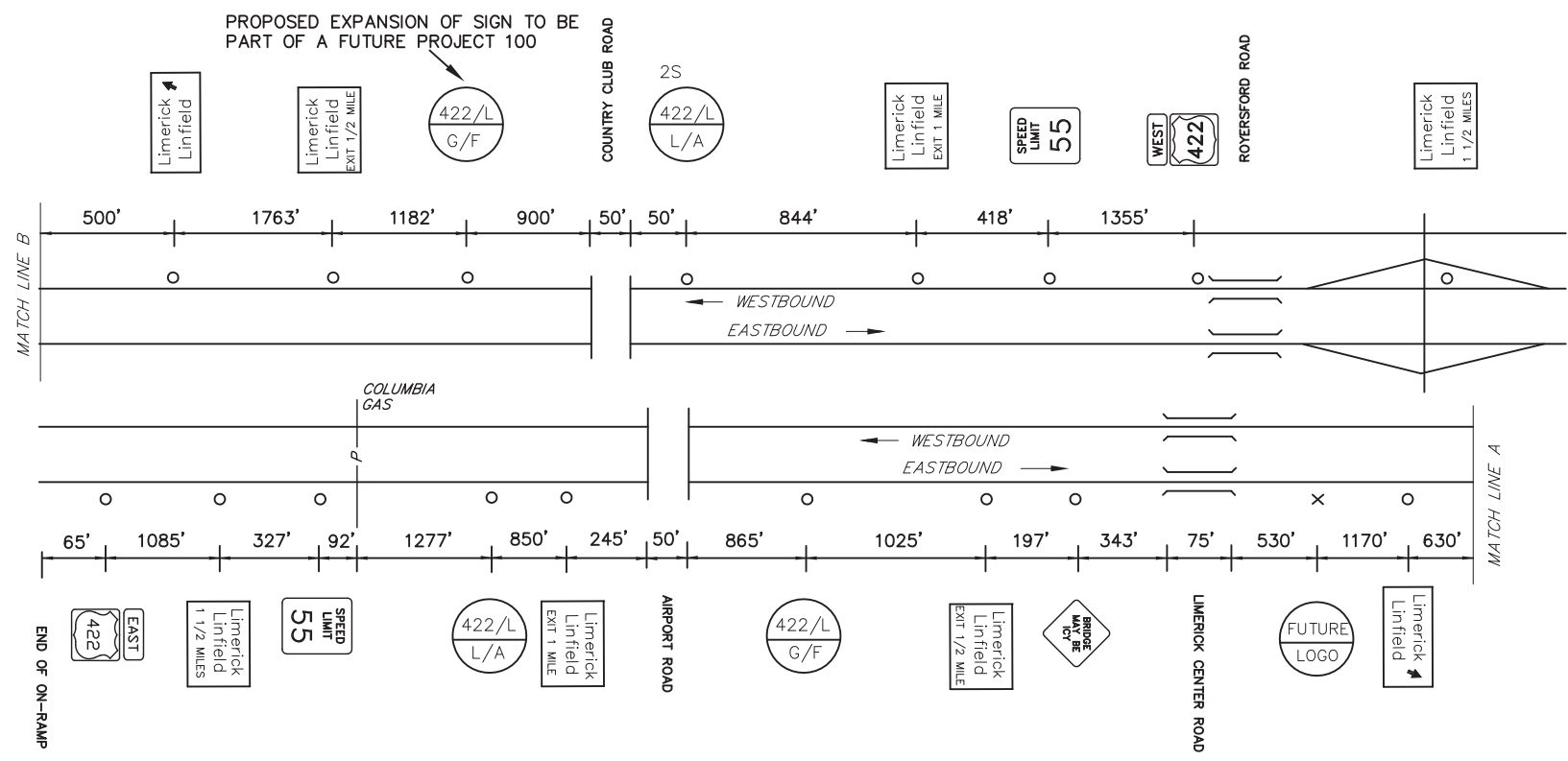


DISTRICT	COUNTY	ROUTE	PROJECT	SHEET
6-0	MONTGOMERY	US 422		
LIMERICK TOWNSHIP REVISIONS				

TABULATION OF QUANTITIES		
ITEM	UNIT	QUANTITY
* STEEL S OR W BEAM POSTS	LBS.	-
BREAKAWAY SYSTEMS	EACH	-
POST MOUNTED SIGNS, TYPE A, LOGO	SQ.FT.	-
POST MOUNTED SIGNS, TYPE B, LOGO	SQ.FT.	-
POST MOUNTED SIGNS, TYPE C, LOGO	SQ.FT.	-
LOGO SIGN MOUNTING	EACH	-

* APPROXIMATE QUANTITY FOR INFORMATION ONLY

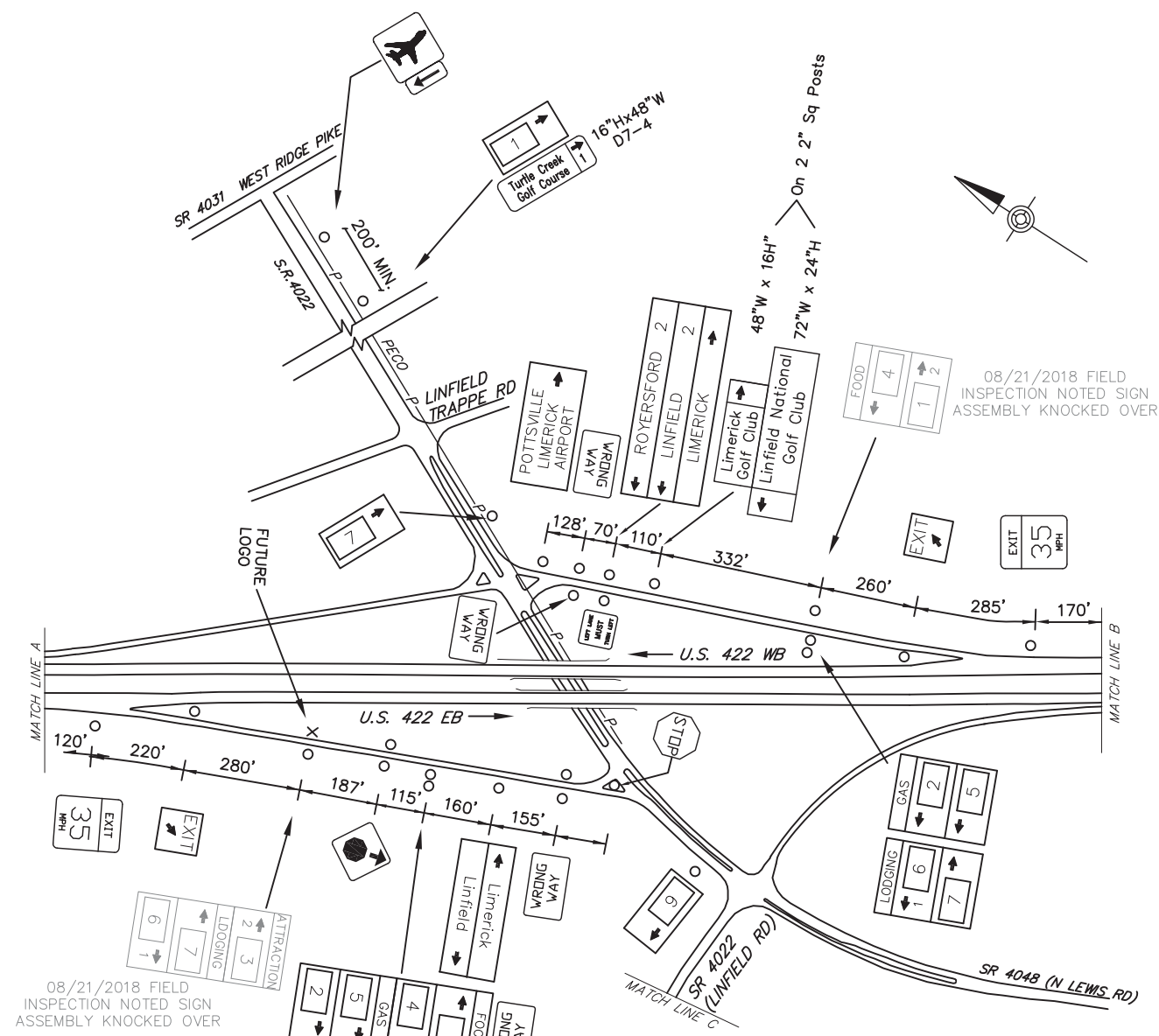
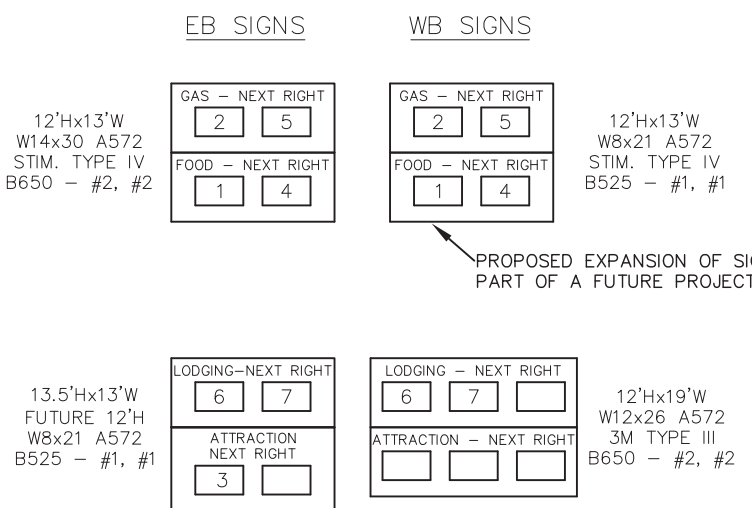
- SYMBOLS**
- Existing Sign to Remain
 - △ Existing Sign to be Removed
 - ◻ Existing Sign Reset as Shown
 - NEW SIGN
 - × FUTURE SIGN
 - ⊗ Existing Utility Pole



MAINLINE SCHEMATIC
NOT TO SCALE

LANE RESTRICTIONS:
LANE MAY BE RESTRICTED WEEKDAYS
9:00 AM TO 3:00 PM.

LIMERICK SPECIFIC INFORMATION PANEL			
SIGN NUMBER	LEGEND	BUSINESS	LOGO. NO.
422/L F EB 422/L F WB	FOOD	LIMERICK DINER (24 HOURS)	1
		SUBWAY (24 HOURS)	4
		RAILROAD STREET BAR & GRILL (CLOSED MONDAY)	8
422/L L EB 422/L L WB	LODGING	HOLIDAY INN EXPRESS & SUITES	6
		HAMPTON INN	7
422/L G EB 422/L G WB	GAS	EXXON (DIESEL/24 HRS)	2
		WAWA (DIESEL/24 HRS)	5
422/L A EB	ATTRACTION	TURTLE CREEK GOLF COURSE	3



SCHEMATIC PLAN
NOT TO SCALE


 SR 4022
 LIMERICK LINFIELD

D:\BASE\JEN\SHR\BY\AN\W\A\5\5\A\5-BUILD.T DRAWINGS\OPEN\DISTRICT 06\MONTGOMERY - 4610-10-50_SMTX US422-LIMERICK PLAN August 27, 2018 10:48 AM