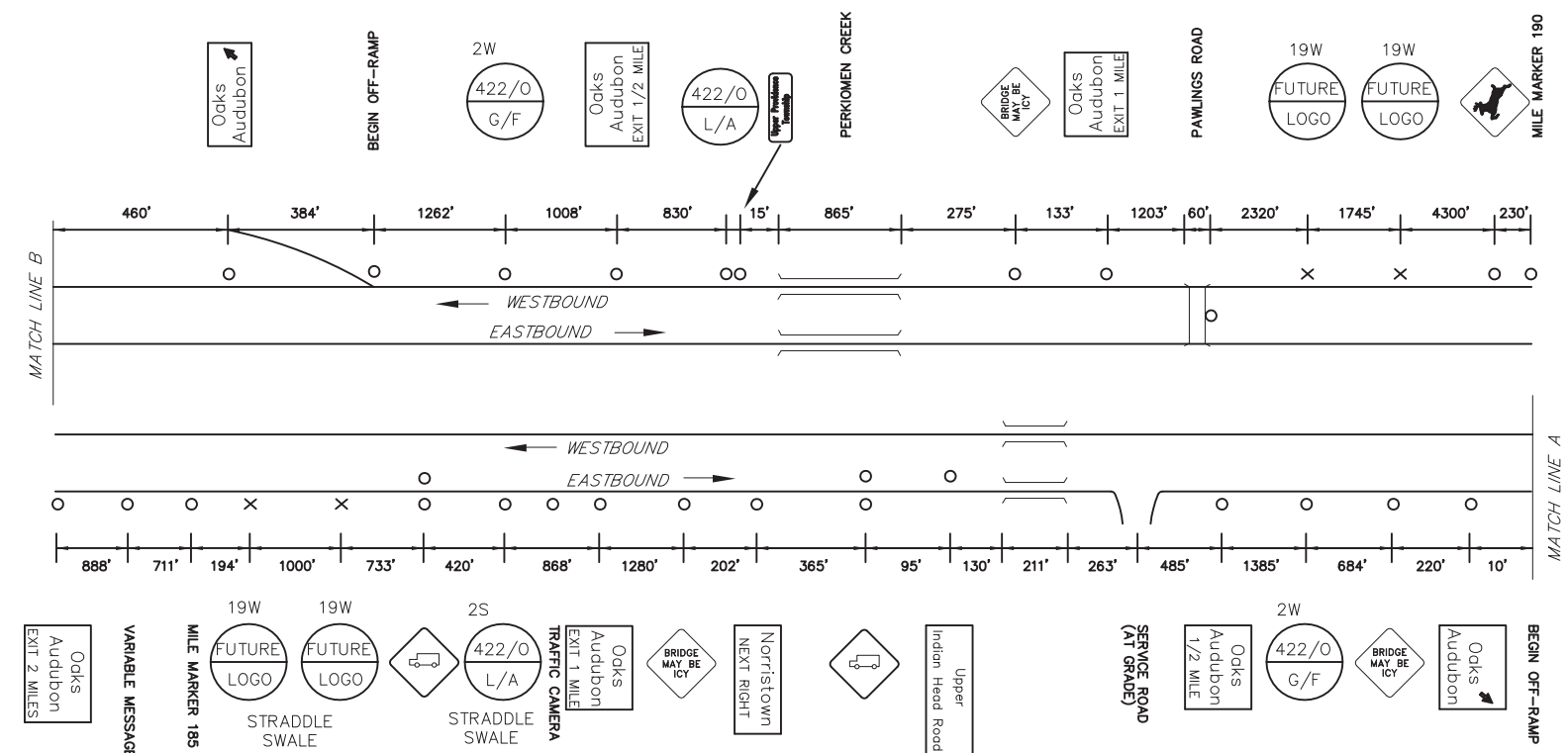


DISTRICT	COUNTY	ROUTE	PROJECT	SHEET
6-0	MONTGOMERY	US-422	---	---
UPPER PROVIDENCE TWP/LOWER PROVIDENCE TWP REVISIONS				

TABULATION OF QUANTITIES		
ITEM	UNIT	QUANTITY
POST MOUNTED SIGNS, TYPE A, LOGO	SQ.FT.	--
POST MOUNTED SIGNS, TYPE B, LOGO	SQ.FT.	--
POST MOUNTED SIGNS, TYPE C, LOGO	SQ.FT.	--
BREAKAWAY SYSTEMS	EACH	--
* STEEL S OR W BEAM POSTS	LBS.	--
LOGO SIGN MOUNTING	EACH	--

* APPROXIMATE QUANTITY FOR INFORMATION ONLY

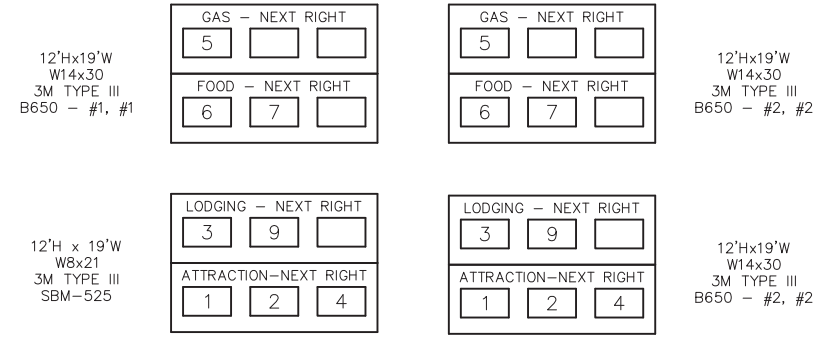
- SYMBOLS**
- Existing Sign to Remain
 - △ Existing Sign to be Removed
 - ◻ Existing Sign Reset as Shown
 - NEW SIGN
 - × FUTURE SIGN
 - ⊘ Existing Utility Pole



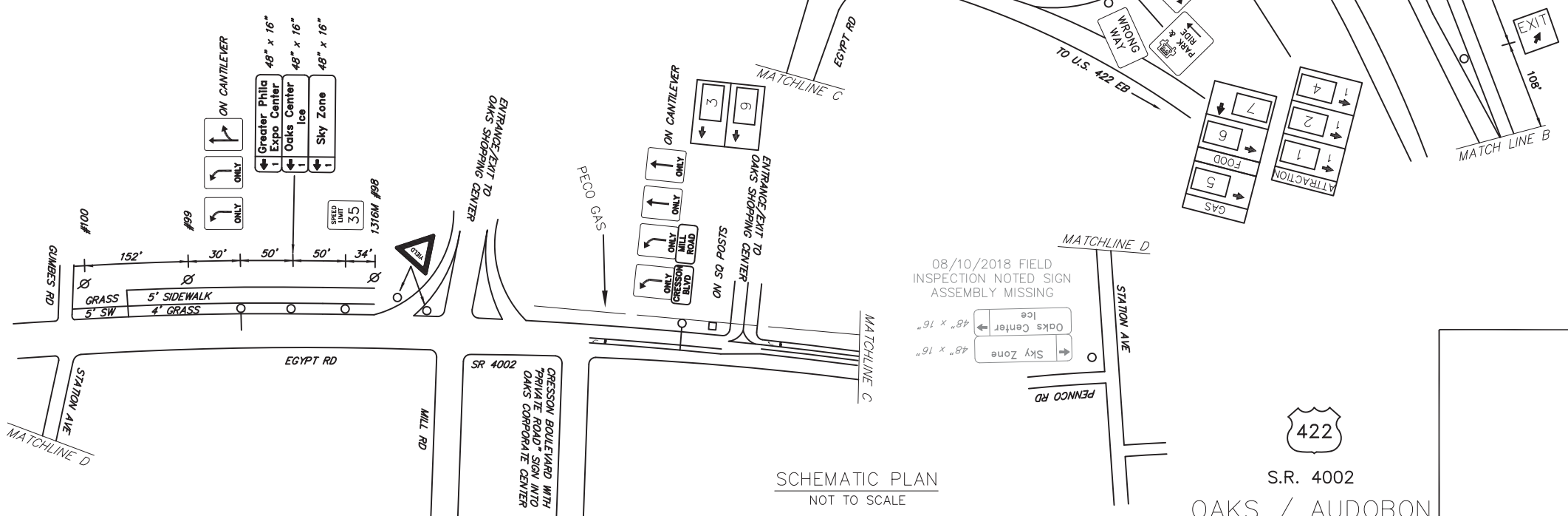
MAINLINE SCHEMATIC
NOT TO SCALE

EB SIGNS

WB SIGNS



OAKS EXIT SPECIFIC INFORMATION PANEL			
SIGN NUMBER	LEGEND	BUSINESS	LOGO. NO.
422/OAK A EB	ATTRACTION	PHILADELPHIA EXPO CENTER	1
422/OAK A WB		ARNOLD'S FUN CENTER	2
		SKY ZONE	4
422/OAK L EB	LODGING	HILTON GARDEN INN	3
422/OAK L WB		HAMPTON INN	9
422/OAK G EB	GAS	WAWA	5
422/OAK G WB			
422/OAK F EB	FOOD	MOE'S SOUTHWEST GRILL	6
422/OAK F WB		DUNKIN DONUTS	7



SCHEMATIC PLAN
NOT TO SCALE

422
S.R. 4002
OAKS / AUDOBON