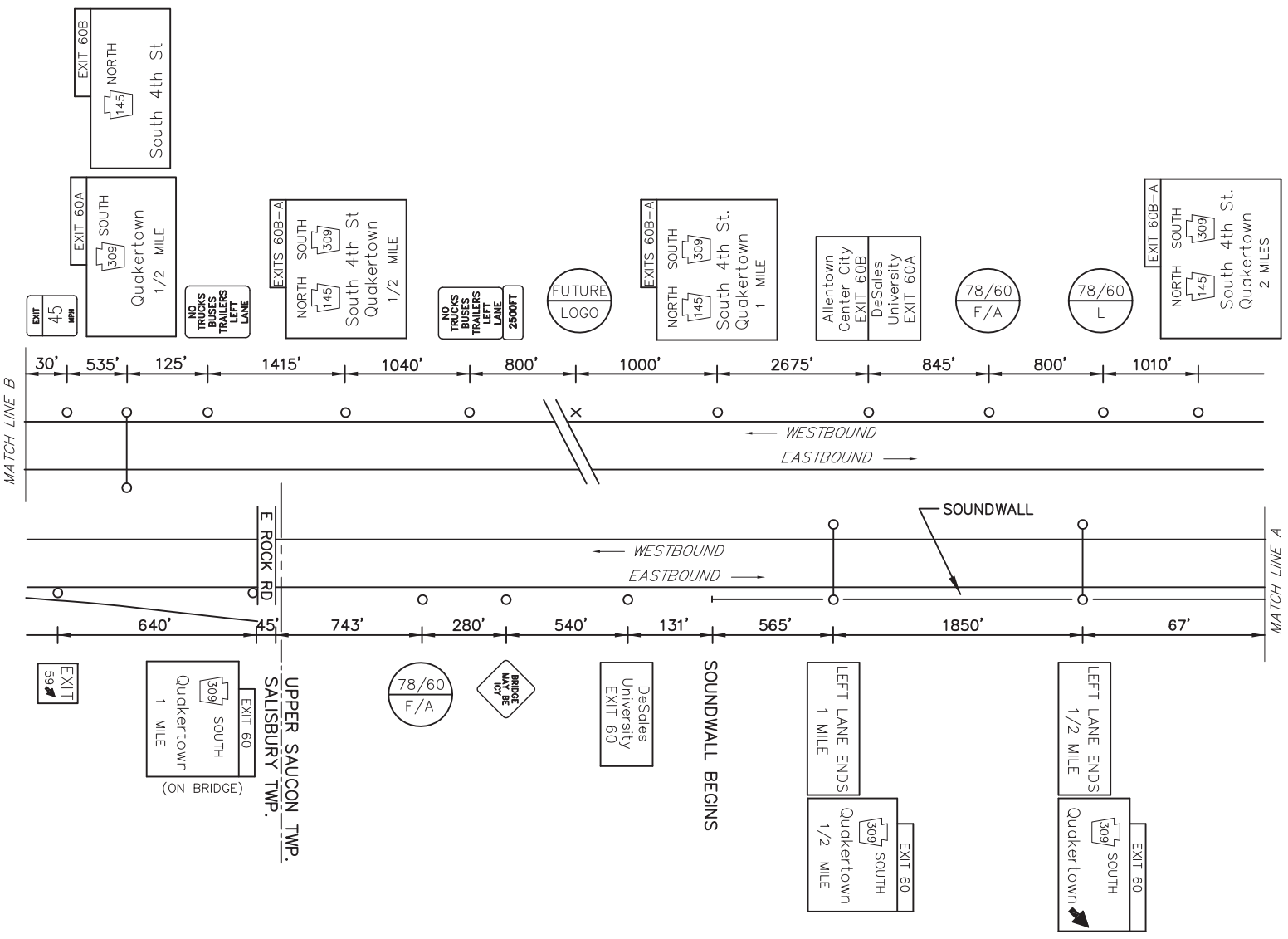


DISTRICT	COUNTY	ROUTE	PROJECT	SHEET
5-0	LEHIGH	I-78	UPPER SAUCON TOWNSHIP REVISIONS	

TABULATION OF QUANTITIES		
ITEM	UNIT	QUANTITY
POST MOUNTED SIGNS, TYPE A, LOGO	SQ.FT.	78
POST MOUNTED SIGNS, TYPE B, LOGO	SQ.FT.	14
POST MOUNTED SIGNS, TYPE C, LOGO	SQ.FT.	—
BREAKAWAY SYSTEMS	EACH	2
* STEEL S OR W BEAM POSTS	LBS.	1020
LOGO SIGN MOUNTING	EACH	3
REMOVAL OF POST MOUNTED MOTORIST SERVICE SIGNS, TYPES B, C & F	L.S.	

\* APPROXIMATE QUANTITY FOR INFORMATION ONLY

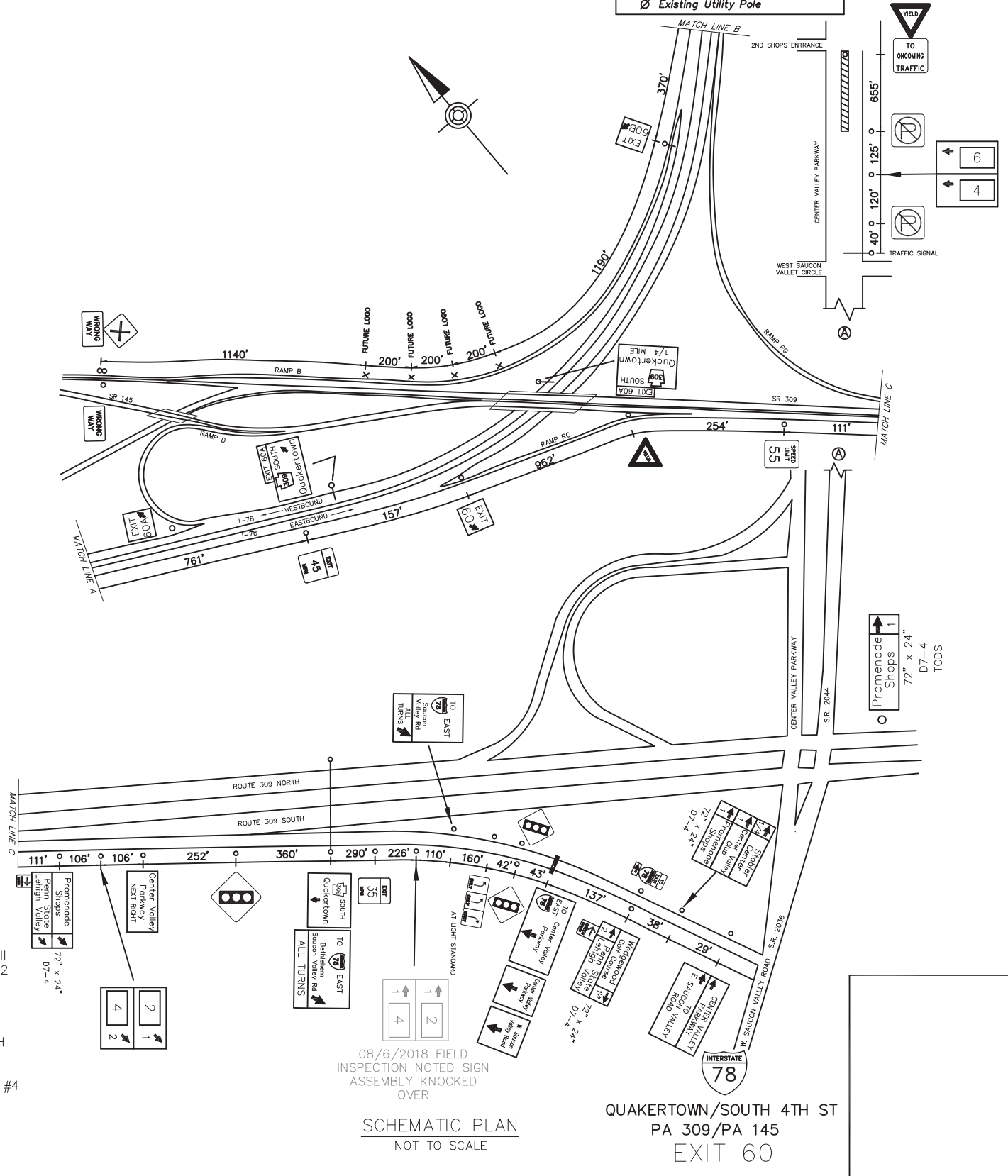
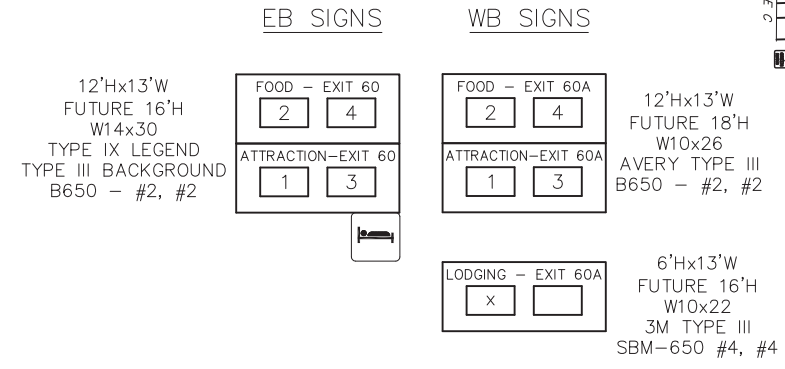
SYMBOLS	
○	Existing Sign to Remain
△	Existing Sign to be Removed
◻	Existing Sign Reset as Shown
●	NEW SIGN
×	FUTURE SIGN
⊗	Existing Utility Pole



MAINLINE SCHEMATIC  
NOT TO SCALE

DO NOT CLOSE OR RESTRICT TRAVEL LANES BETWEEN 6:00 AM AND 9:00 AM, AND BETWEEN 3:00 PM AND 6:00 PM, MONDAY THRU FRIDAY. DO NOT WORK DURING HOLIDAY PERIODS.

EXIT 60 SPECIFIC INFORMATION PANEL			
SIGN NUMBER	LEGEND	BUSINESS	LOGO. NO.
78/60 F EB 78/60 F WB	FOOD	STARBUCKS	2
		RED ROBIN	4
70/60 L WB	LODGING	HOMEWOOD SUITES	5
78/60 A EB 78/60 A WB	ATTRACTION	PROMENADE SHOPS AT SAUCON VALLEY	1
		PENN STATE LEHIGH VALLEY	3



SCHEMATIC PLAN  
NOT TO SCALE

QUAKERTOWN/SOUTH 4TH ST  
PA 309/PA 145  
EXIT 60