DISTRICT	COUNTY	ROUTE	PROJECT	SHEET
10-0	BUTLER	I-79		

MUDDY CREEK TOWNSHIP
REVISIONS

TABULATION OF QUANTITIES		
ITEM	UNIT	QUANTITY
POST MOUNTED SIGNS, TYPE A, LOGO	SQ.FT.	–
POST MOUNTED SIGNS, TYPE B, LOGO	SQ.FT.	–
POST MOUNTED SIGNS, TYPE C, LOGO	SQ.FT.	–
BREAKAWAY SYSTEMS	EACH	–
* STEEL S OR W BEAM POSTS	LBS.	–
LOGO SIGN MOUNTING	EACH	–
FLAT SHEET PANEL REPLACEMENT	SQ. FT.	
EXTRUDED PANEL REPLACEMENT	SQ. FT.	
REMOVAL OF POST MOUNTED MOTORIST SERVICE SIGNS, TYPES B, C & F	L.S.	–

* APPROXIMATE QUANTITY FOR INFORMATION ONLY

SYMBOLS

- ○ *Existing Sign to Remain*
- △ *Existing Sign to be Removed*
- □ *Existing Sign Reset as Shown*
- ● NEW SIGN
- × FUTURE SIGN
- Ø *Existing Utility Pole*

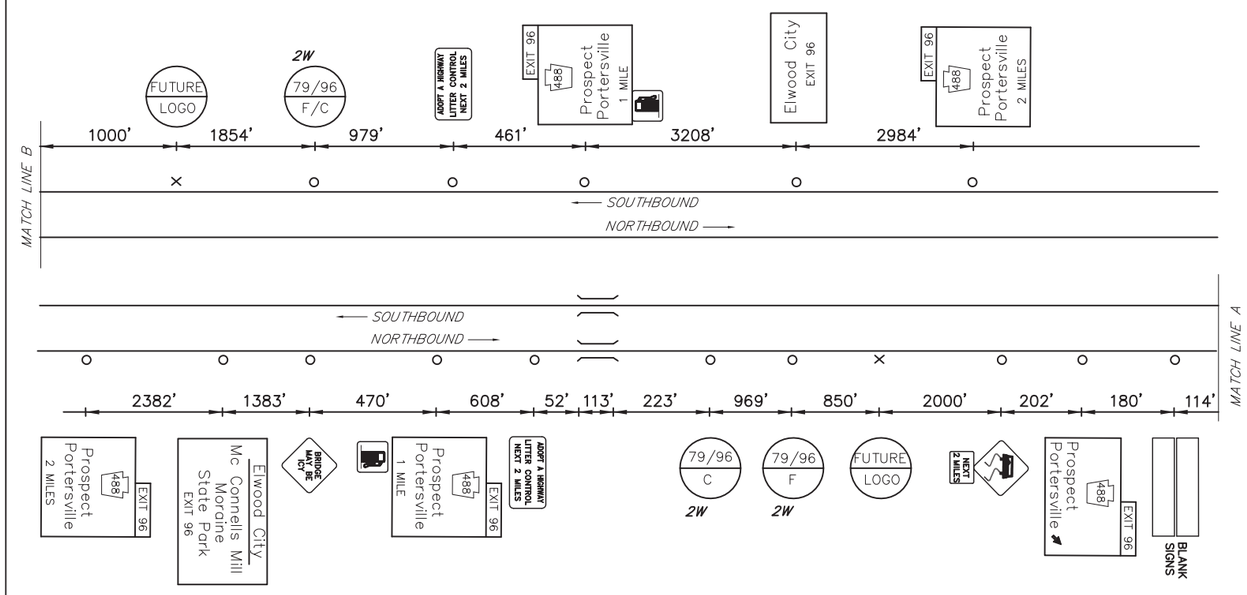

MAINLINE SCHEMATIC
NOT TO SCALE

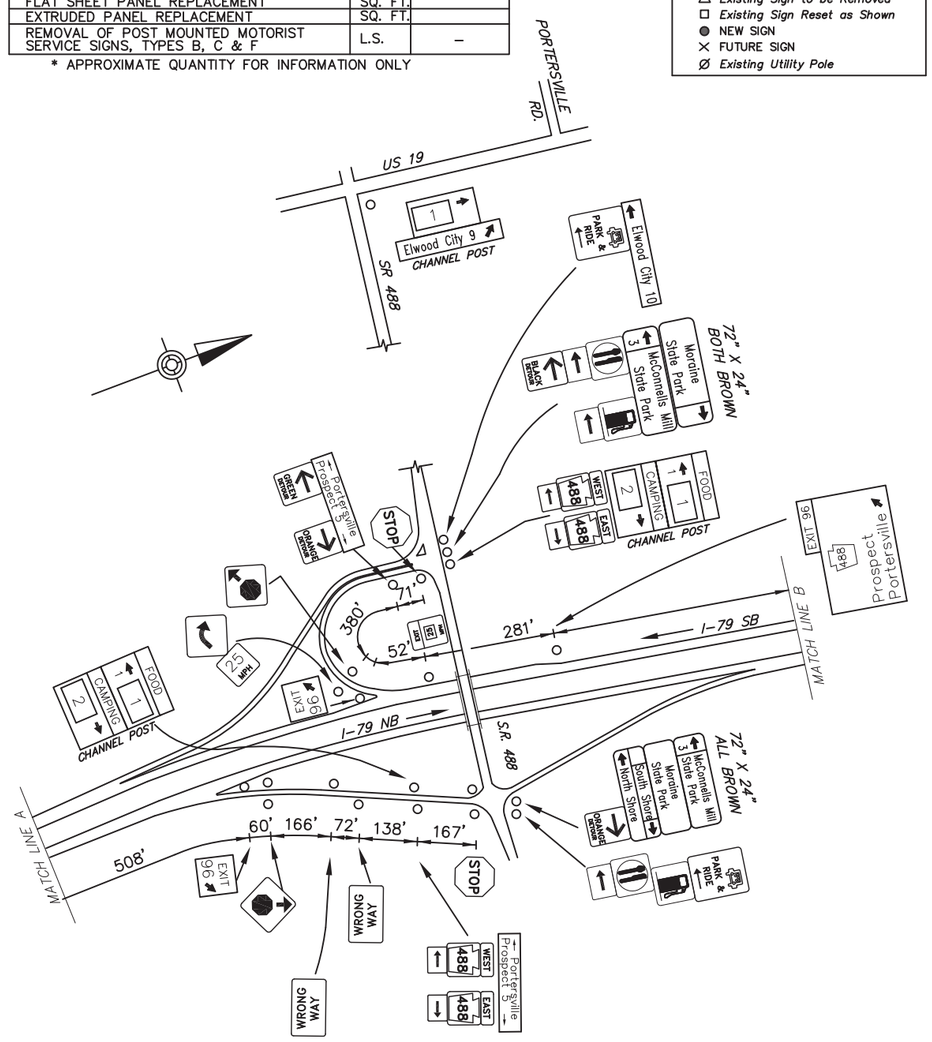

SCHEMATIC PLAN
NOT TO SCALE

EXIT 96 SPECIFIC INFORMATION PANEL			
SIGN NUMBER	LEGEND	BUSINESS	LOGO. NO.
79/96 F NB 79/96 F SB	FOOD	BROWN'S COUNTRY KITCHEN	1
79/96 C NB 79/96 C SB	CAMPING	BEAR RUN CAMPGROUND	2

NB SIGNS

6'Hx13'W
FUTURE 10'
W8x21
3M TYPE III
B525 – #2, #2

6'Hx13'W
FUTURE 10'
W8x21
3M TYPE III
B525 – #2, #1

SB SIGNS

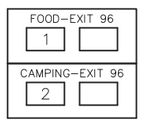

12'Hx13'W
W8x21
3M TYPE III
B525 – #2, #1

INTERSTATE 79
PORTERSVILLE
EXIT 96

D:\2015_JOBS\215076-01\HW\PSE\AS-BUILT DRAWINGS\PENNDOT DISTRICT 10\BUTLER - 10\10-XX SHTXX-I79_EXIT 96 PLAN
August 9/2018 2:52 PM