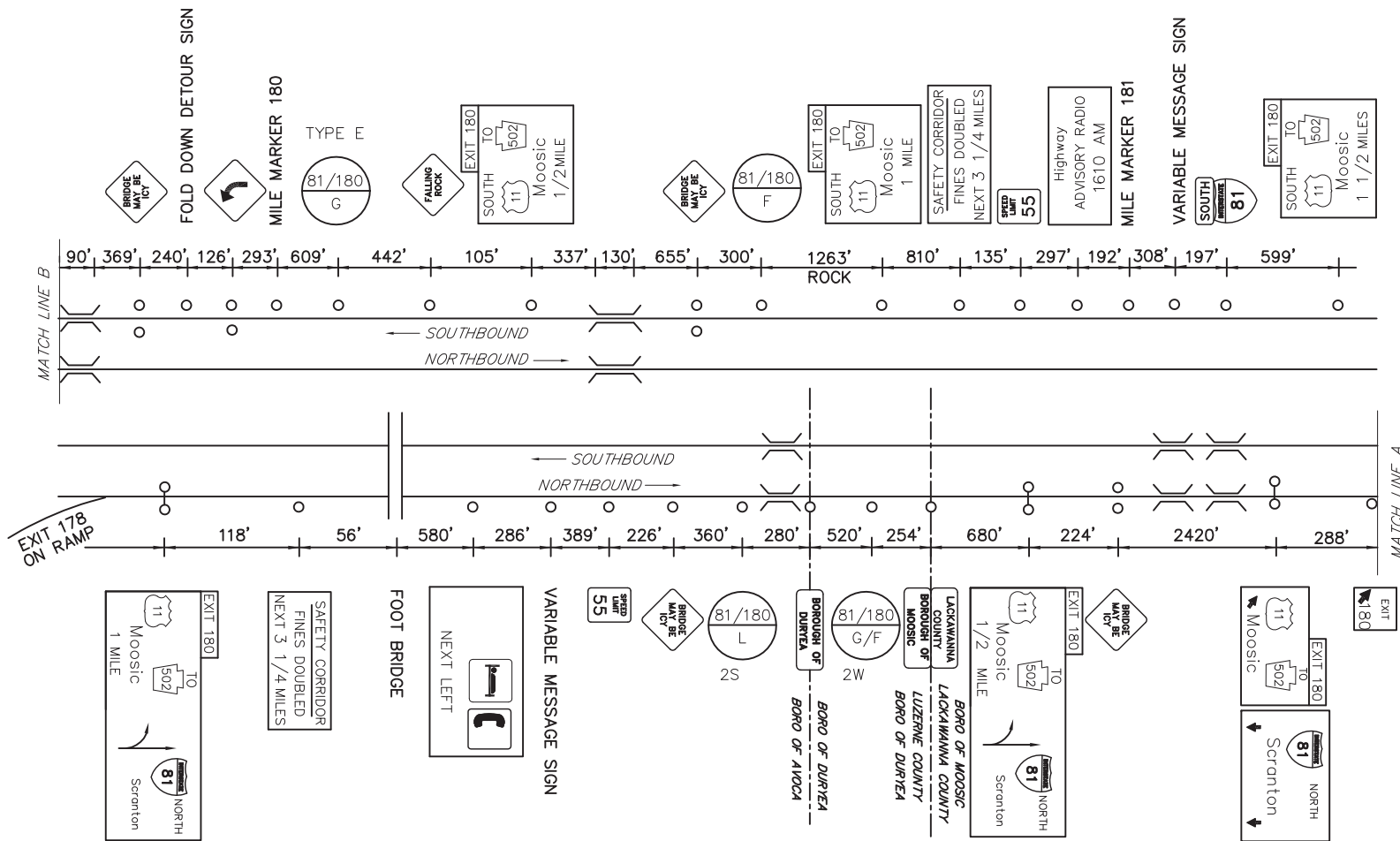


DISTRICT	COUNTY	ROUTE	PROJECT	SHEET
4-0	LACKAWANNA	I-81		
BOROUGH OF MOOSIC				
4-0	LUZERNE			
BOROUGH OF DURYEA				
REVISIONS				

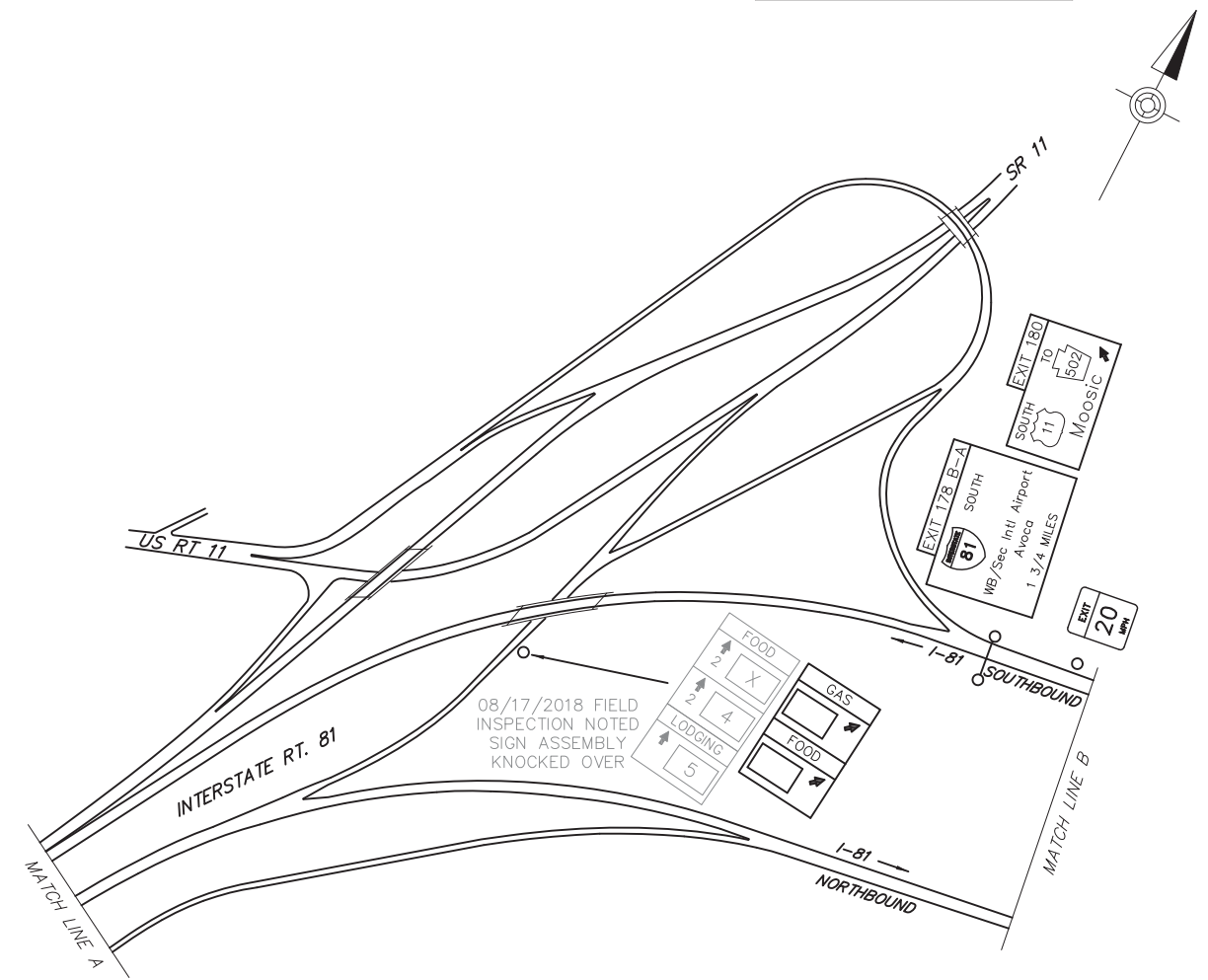
TABULATION OF QUANTITIES		
ITEM	UNIT	QUANTITY
POST MOUNTED SIGNS, TYPE A, LOGO	SQ.FT.	
POST MOUNTED SIGNS, TYPE B, LOGO	SQ.FT.	
POST MOUNTED SIGNS, TYPE C, LOGO	SQ.FT.	
BREAKAWAY SYSTEMS	EACH	
* STEEL S OR W BEAM POSTS	LBS.	
LOGO SIGN MOUNTING	EACH	
REMOVAL OF POST MOUNTED MOTORIST SERVICE SIGNS, TYPES B, C & F	L.S.	

* APPROXIMATE QUANTITY FOR INFORMATION ONLY

SYMBOLS	
○	Existing Sign to Remain
△	Existing Sign to be Removed
◻	Existing Sign Reset as Shown
●	NEW SIGN
×	FUTURE SIGN
∅	Existing Utility Pole



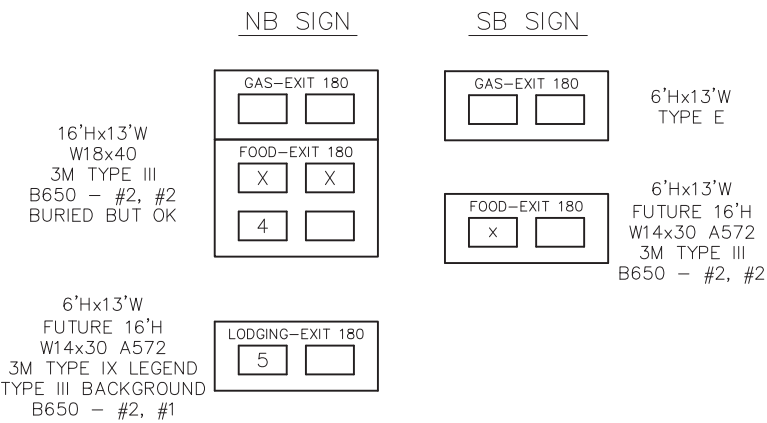
MAINLINE SCHEMATIC
NOT TO SCALE



SCHEMATIC PLAN
NOT TO SCALE

LANE RESTRICTIONS AND LANE CLOSURES
NOT PERMITTED 6:00 AM TO 9:00 AM
AND 3:00 PM TO 6:00 PM MONDAY THRU
FRIDAY, AND NOT PERMITTED 6:00 PM
FRIDAY THRU 6:00 AM MONDAY.

EXIT 180 SPECIFIC INFORMATION PANEL			
SIGN NUMBER	LEGEND	BUSINESS	LOGO. NO.
81/180 G NB	GAS		
81/180 G SB			
81/180 F NB	FOOD	LONG JOHN SILVER'S	4
81/180 F SB			
81/180 L NB	LODGING	RODEWAY INN	5



D:\GIS\LIBS\25076-01\VA\PEL-AS-BUILD DRAWINGS\PENNDOT DISTRICT 04\LACKAWANNA - 2510-XX-SH200-181_EXIT 180 PLAN August 27, 2018 2:06 PM

