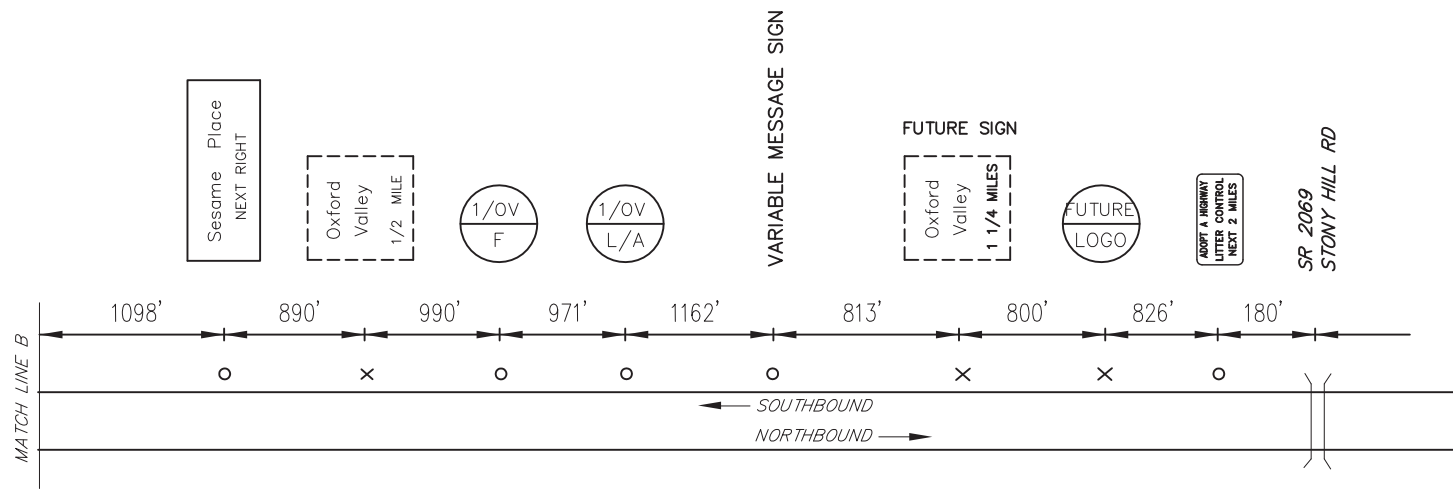


DISTRICT	COUNTY	ROUTE	PROJECT	SHEET
6-0	BUCKS	US-1		
MIDDLETOWN, FALLS, LOWER MAKEFORD TOWNSHIPS				
REVISIONS				

SYMBOLS	
○	Existing Sign to Remain
△	Existing Sign to be Removed
◻	Existing Sign Reset as Shown
●	NEW SIGN
×	FUTURE SIGN
∅	Existing Utility Pole

TABULATION OF QUANTITIES		
ITEM	UNIT	QUANTITY
POST MOUNTED SIGNS, TYPE A, LOGO	SQ.FT.	
POST MOUNTED SIGNS, TYPE B, LOGO	SQ.FT.	
POST MOUNTED SIGNS, TYPE C, LOGO	SQ.FT.	
BREAKAWAY SYSTEMS	EACH	
* STEEL S OR W BEAM POSTS	LBS.	
LOGO SIGN MOUNTING	EACH	
REMOVAL OF POST MOUNTED MOTORIST SERVICE SIGNS, TYPES B, C & F	L.S.	

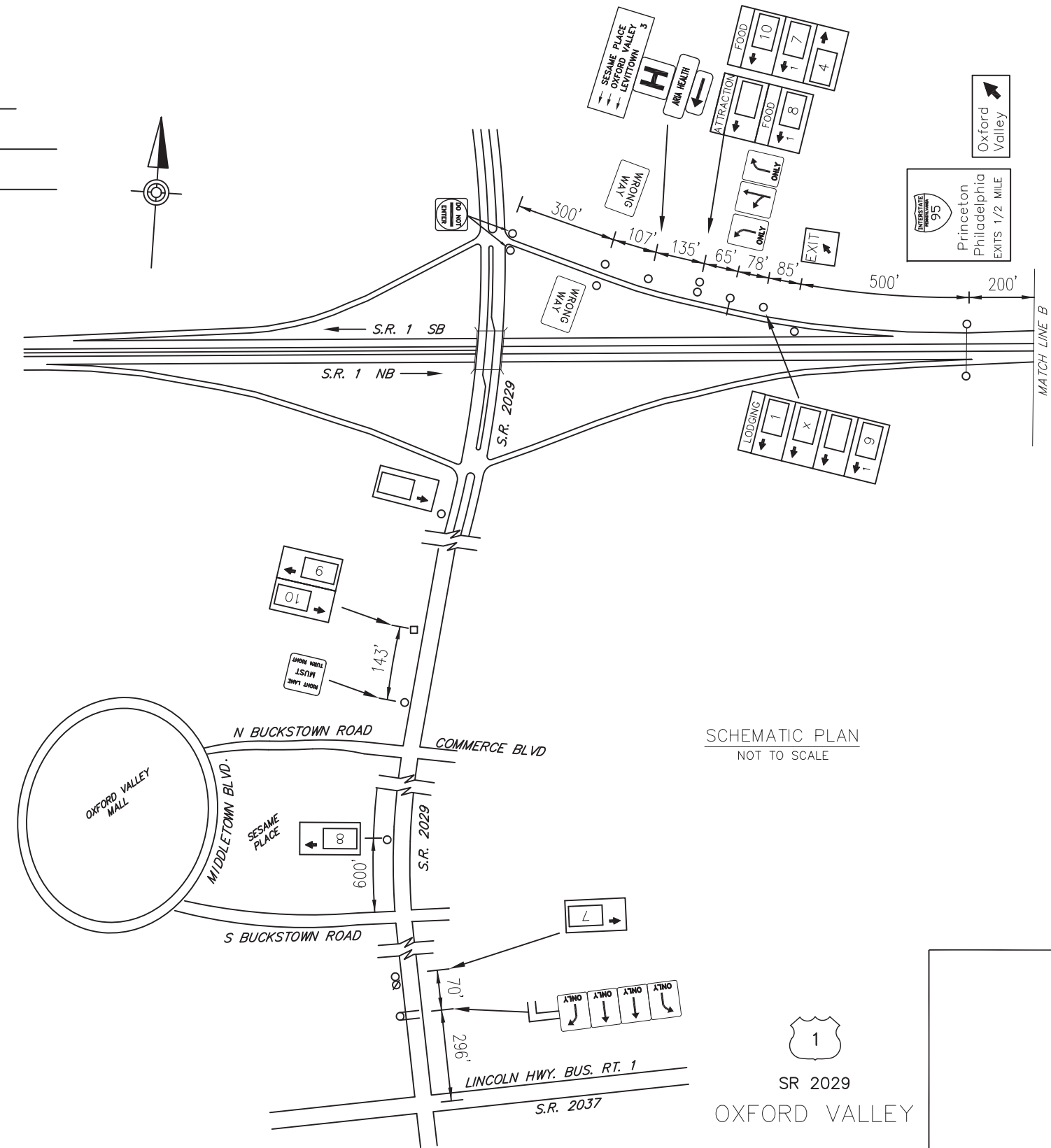
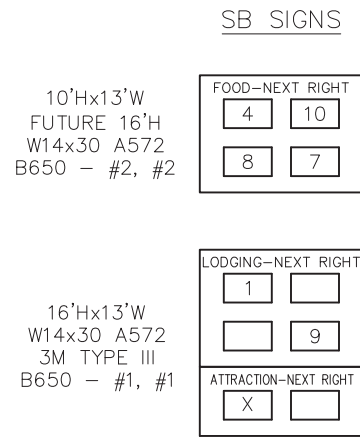
* APPROXIMATE QUANTITY FOR INFORMATION ONLY



NB NOT ELIGIBLE - INSUFFICIENT SPACE

MAINLINE SCHEMATIC
NOT TO SCALE

OXFORD VALLEY EXIT SPECIFIC INFORMATION PANEL			
SIGN NUMBER	LEGEND	BUSINESS	LOGO. NO.
1/OV F SB	FOOD	GROUND ROUND	8
		TACO BELL	10
		IHOP RESTAURANT	7
		STARBUCKS COFFEE	4
1/OV L SB	LODGING	RED ROOF INN	1
		SPRINGHILL SUITES-MARRIOTT	9
1/OV A SB	ATTRACTION		



SCHEMATIC PLAN
NOT TO SCALE

1
SR 2029
OXFORD VALLEY

D:\DATA\DESIGN\PROJECTS\AN\W\BUCKS\AS-BUILD\DRAWINGS\PERMITS-DISTRICT-06\BUCKS - 0910-00-SR2029-US1-DISTRICT VALLEY EXIT PLAN September 24/2008 10:06 AM