DISTRICT	COUNTY	ROUTE	PROJECT	SHEET
1-0	ERIE	I-90		

MILL CREEK, GREENE, HARBORCREEK AND SUMMIT TOWNSHIPS

REVISIONS

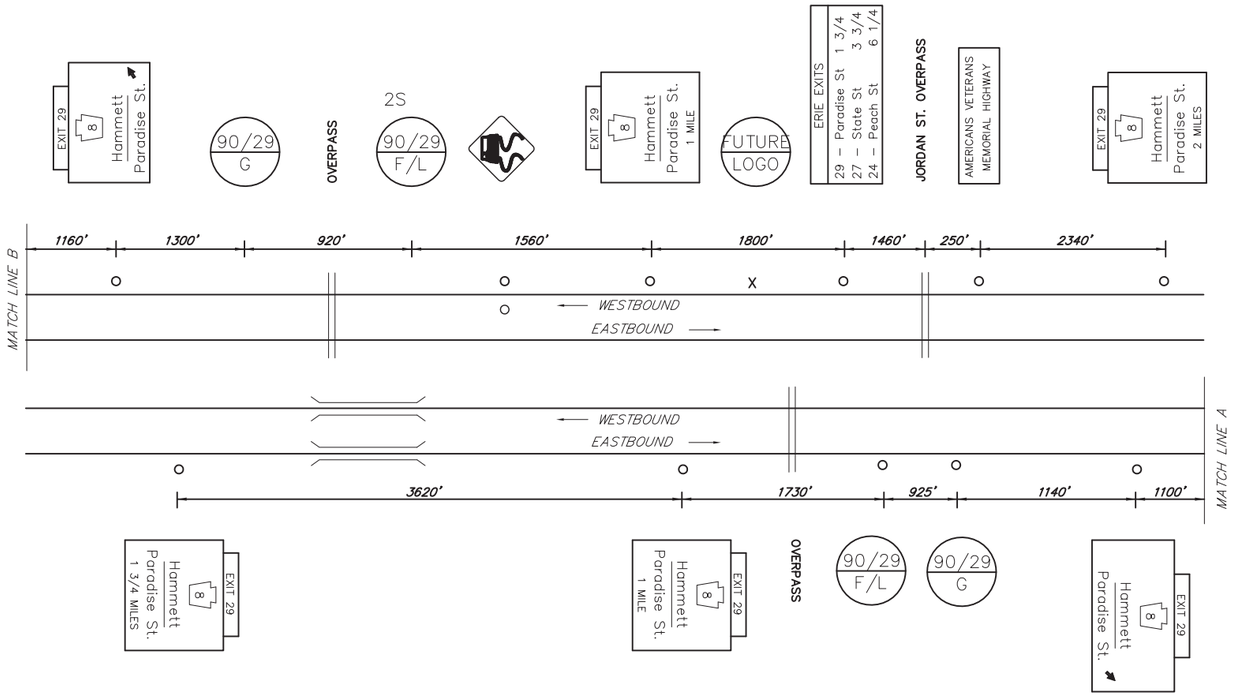

MAINLINE SCHEMATIC

NOT TO SCALE

TABULATION OF QUANTITIES		
ITEM	UNIT	QUANTITY
POST MOUNTED SIGNS, TYPE A, LOGO	SQ.FT.	—
POST MOUNTED SIGNS, TYPE C, LOGO	SQ.FT.	—
BREAKAWAY SYSTEMS	EACH	—
STEEL W BEAM BREAKAWAY POSTS	LBS.	—
LOGO SIGN MOUNTING	EACH	—
FLAT SHEET PANEL REPLACEMENT	SQ. FT.	
EXTRUDED PANEL REPLACEMENT	SQ. FT.	
REMOVAL OF POST MOUNTED MOTORIST SERVICE SIGNS, TYPES B, C & F	L.S.	

* APPROXIMATE QUANTITY FOR INFORMATION ONLY

SYMBOLS

- ○ *Existing Sign to Remain*
- △ *Existing Sign to be Removed*
- □ *Existing Sign Reset as Shown*
- ● NEW SIGN
- × FUTURE SIGN
- Ø *Existing Utility Pole*

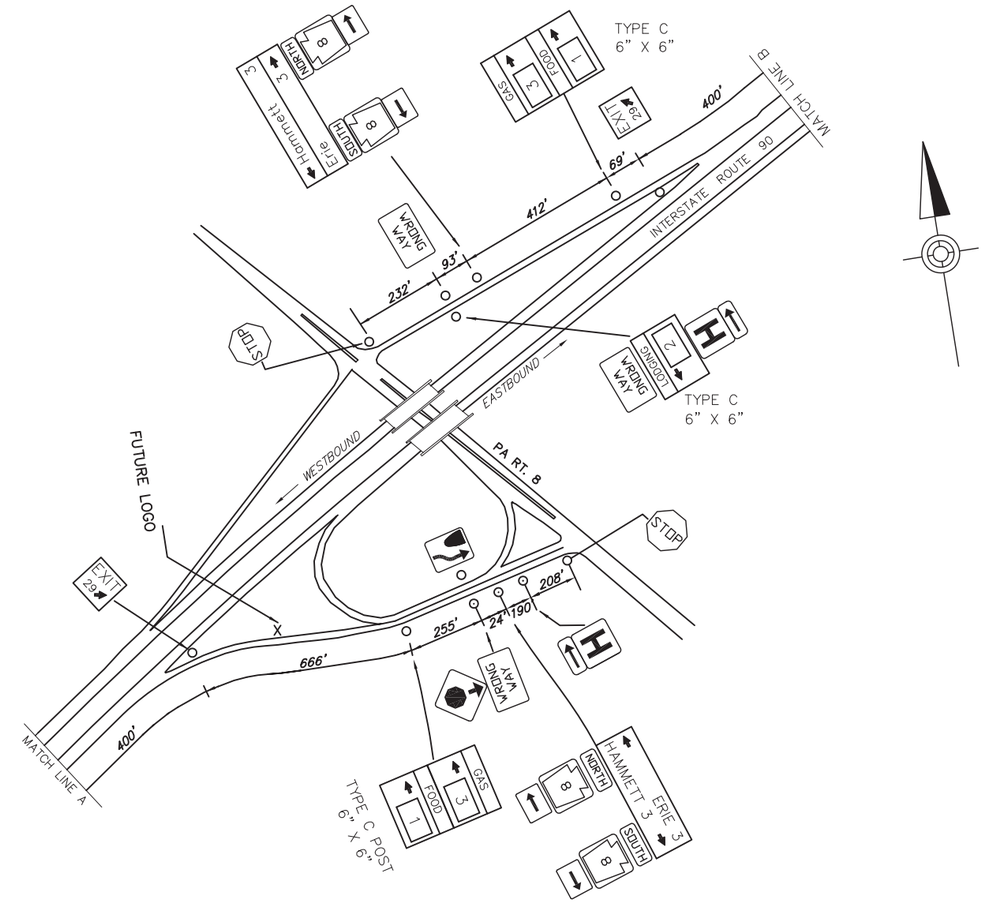

SCHEMATIC PLAN

NOT TO SCALE

EXIT 29 SPECIFIC INFORMATION PANEL			
SIGN NUMBER	LEGEND	BUSINESS	LOGO. NO.
90/29F EB 90/29F WB	FOOD	WENDY'S	1
90/29L EB 90/29L WB	LODGING	AMERICA'S BEST VALUE INN	2
90/29G EB 90/29G WB	GAS	COUNTRY FAIR CITGO	3

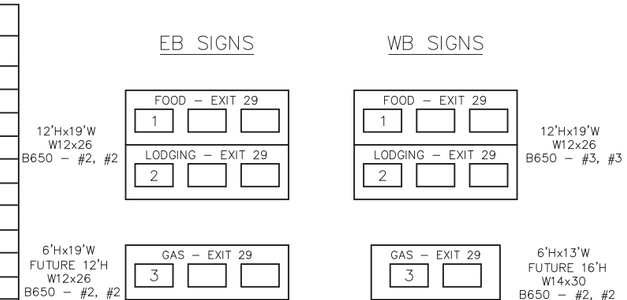

INTERSTATE 90

HAMMETT / PARADE ST

EXIT 29

D:\2015JOBS\25076-01\HW\PSE\AS-BUILT DRAWINGS\PENNDOT DISTRICT 01\ERIE - 25\10-XX SHTXX-190_EXIT 29 PLAN
October/2/2018 3:39 PM