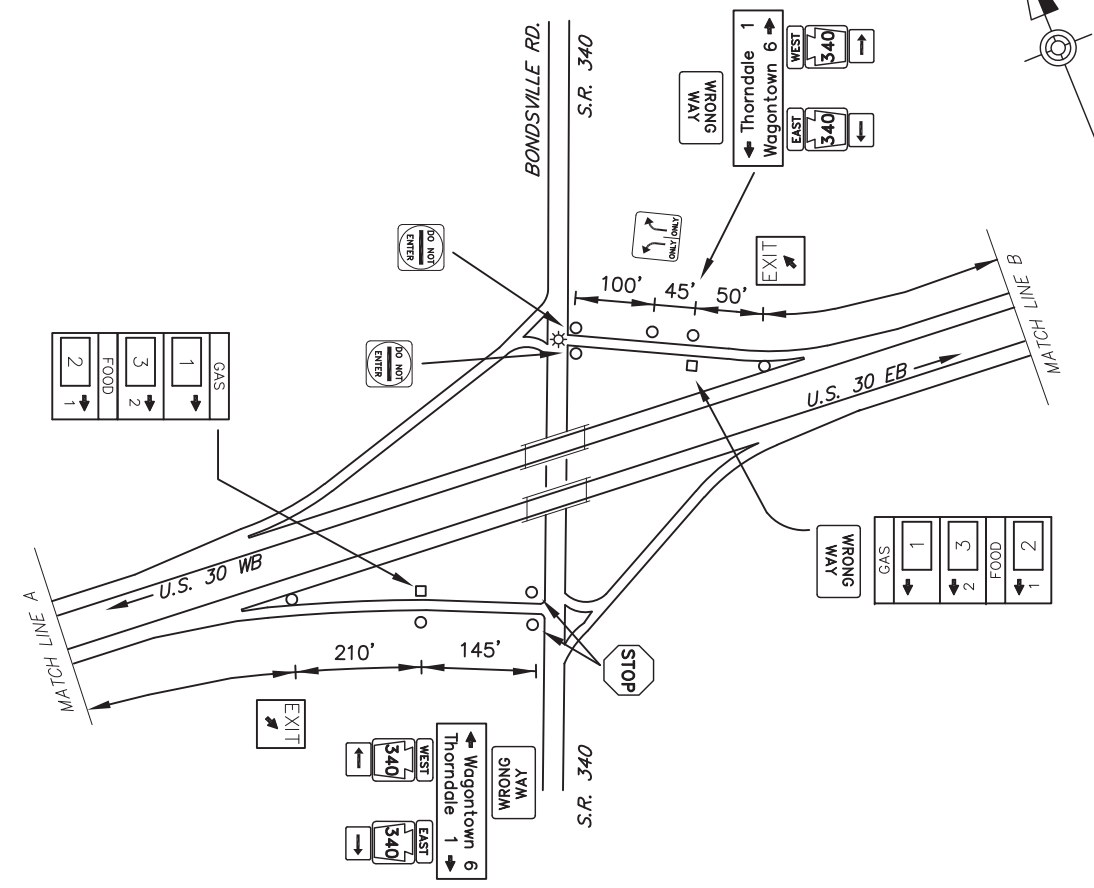
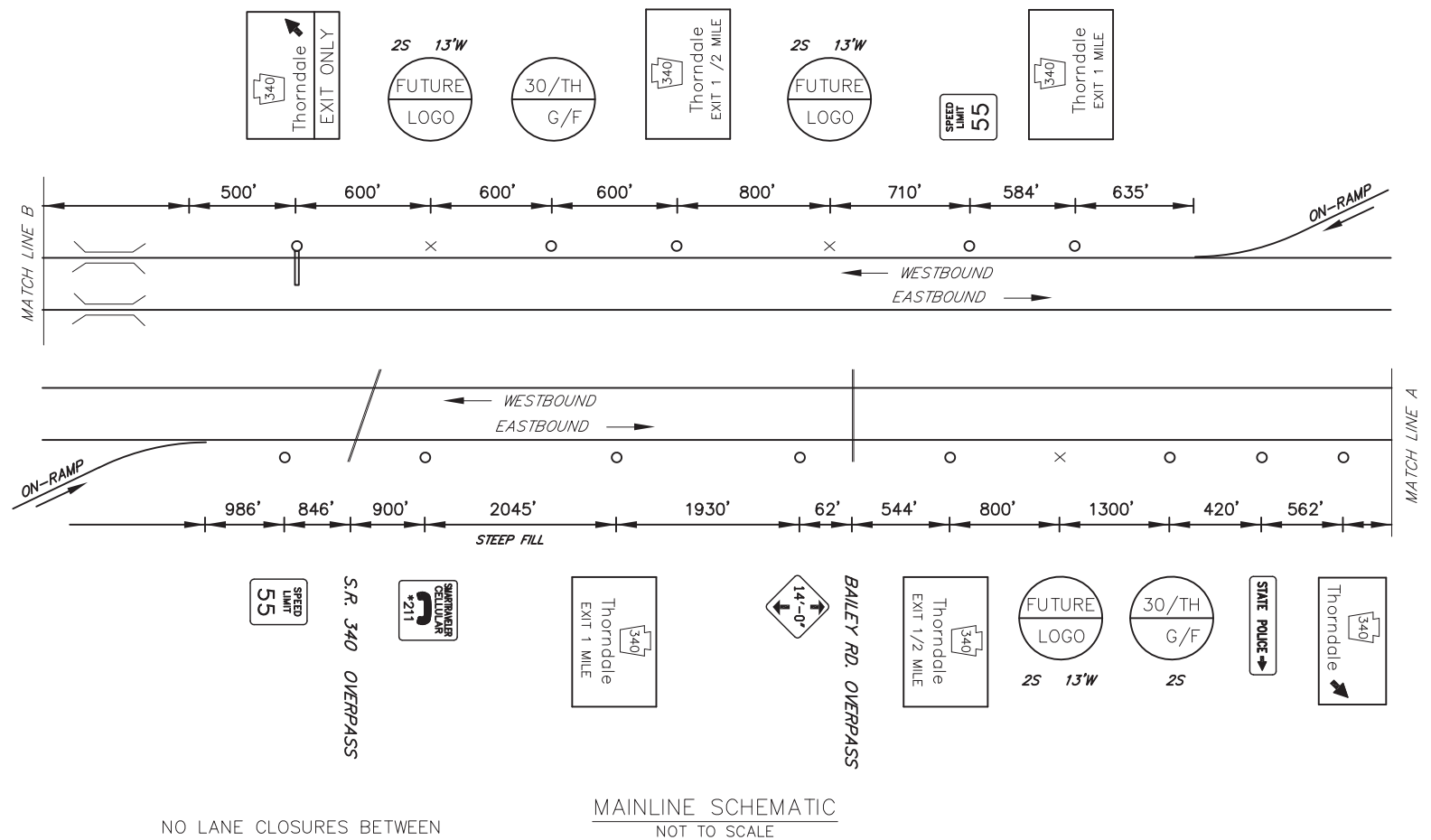


DISTRICT	COUNTY	ROUTE	PROJECT	SHEET
6-0	CHESTER	US-30		
CALN TOWNSHIP REVISIONS				

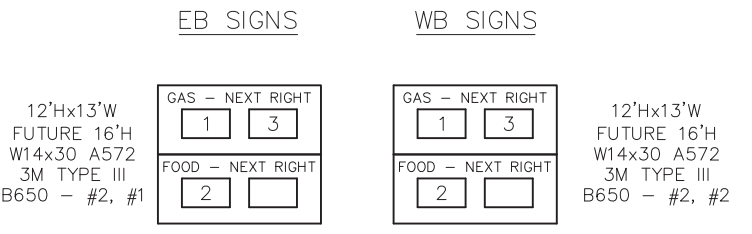
TABULATION OF QUANTITIES		
ITEM	UNIT	QUANTITY
POST MOUNTED SIGNS, TYPE A, LOGO	SQ.FT.	
POST MOUNTED SIGNS, TYPE B, LOGO	SQ.FT.	
POST MOUNTED SIGNS, TYPE C, LOGO	SQ.FT.	
BREAKAWAY SYSTEMS	EACH	
* STEEL S OR W BEAM POSTS	LBS.	
LOGO SIGN MOUNTING	EACH	
EXTRUDED PANEL REPLACEMENT	SQ.FT.	
REMOVAL OF POST MOUNTED MOTORIST SERVICE SIGNS, TYPES B, C & F	L.S.	-

* APPROXIMATE QUANTITY FOR INFORMATION ONLY

- SYMBOLS**
- Existing Sign to Remain
 - △ Existing Sign to be Removed
 - ◻ Existing Sign Reset as Shown
 - NEW SIGN
 - × FUTURE SIGN
 - ⊗ Existing Utility Pole



THORNDALE EXIT SPECIFIC INFORMATION PANEL			
SIGN NUMBER	LEGEND	BUSINESS	LOGO. NO.
30/TH F EB 30/TH F WB	FOOD	McDONALD'S	2
30/TH G EB 30/TH G WB	GAS	TURKEY HILL	1
		WAWA (24 HRS. / DIESEL)	3



D:\BIDDING\060507-01\1\WORKSPACE\BUILT DRAWINGS\PENNDOT DISTRICT 06\CHESTER - IS\10-KK-SHFX\JOB THORNDALE EXIT PLAN.dwg 2/22/2011 1:45 PM

PA ROUTE 340
THORNDALE