DISTRICT	COUNTY	ROUTE	PROJECT	SHEET
9-0	BLAIR	I-99		
GREENFIELD TOWNSHIP				
9-0	BEDFORD	I-99		
KIMMEL TOWNSHIP				
REVISIONS				

TABULATION OF QUANTITIES		
ITEM	UNIT	QUANTITY
POST MOUNTED SIGNS, TYPE A, LOGO	SQ.FT.	
POST MOUNTED SIGNS, TYPE B, LOGO	SQ.FT.	
POST MOUNTED SIGNS, TYPE C, LOGO	SQ.FT.	
BREAKAWAY SYSTEMS	EACH	
* STEEL S OR W BEAM POSTS	LBS.	
LOGO SIGN MOUNTING	EACH	
REMOVAL OF POST MOUNTED MOTORIST SERVICE SIGNS, TYPES B, C & F	L.S.	

* APPROXIMATE QUANTITY FOR INFORMATION ONLY

SYMBOLS

- ○ *Existing Sign to Remain*
- △ *Existing Sign to be Removed*
- □ *Existing Sign Reset as Shown*
- ● NEW SIGN
- × FUTURE SIGN
- Ø *Existing Utility Pole*

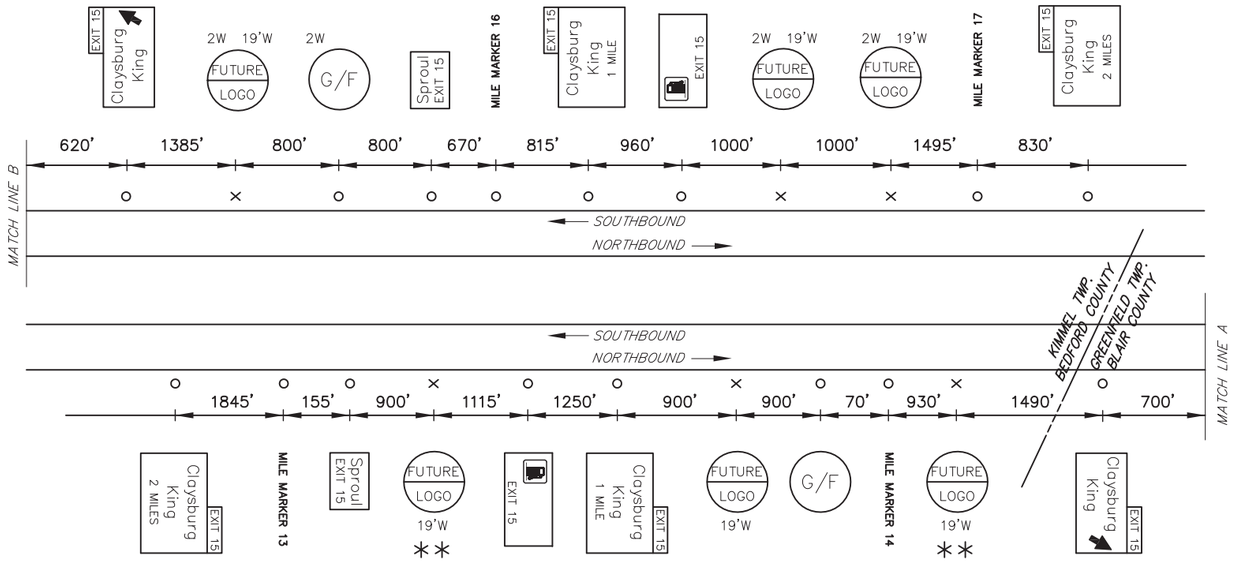

MAINLINE SCHEMATIC
NOT TO SCALE

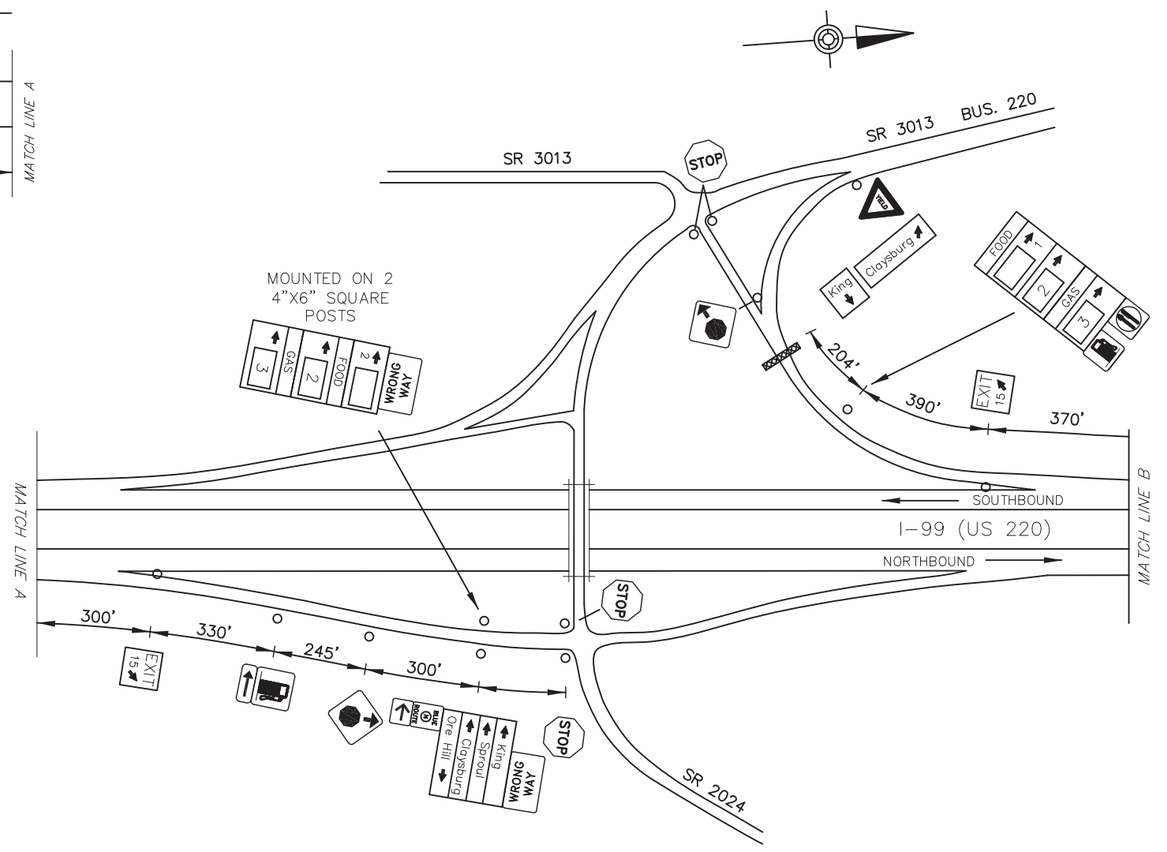

SCHEMATIC PLAN
NOT TO SCALE

LEGEND

2W – GUIDE RAIL

** – LOCATE SIGN ON FAR SIDE OF SWALE

EXIT 15 SPECIFIC INFORMATION PANEL			
LEGEND	DIRECTION	BUSINESS	LOGO. NO.
FOOD	NB/SB	SHEETZ	2
GAS	NB/SB	SHEETZ (DIESEL)	3

NB SIGNS

12'Hx19'W
W12x26 A572
3M TYPE III
B650 – #2, #2

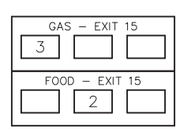

SB SIGNS

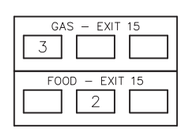

12'Hx19'W
W14x30 A572
3M TYPE III
B650 – #2, #1

1-MILE EXTENSION APPLIES PER PUB. 46 SEC. 1.22.4.2(b)

INTERSTATE 99

CLAYSBURG / KING

EXIT 15

D:\2015_CBS\215076-01\HW\PSE\AS-BUILT DRAWINGS\PENNDOT DISTRICT 09\BLAIR - 07\10-XX SHTXX-I99_EXIT 15 PLAN
June/10/2019 5:11 PM