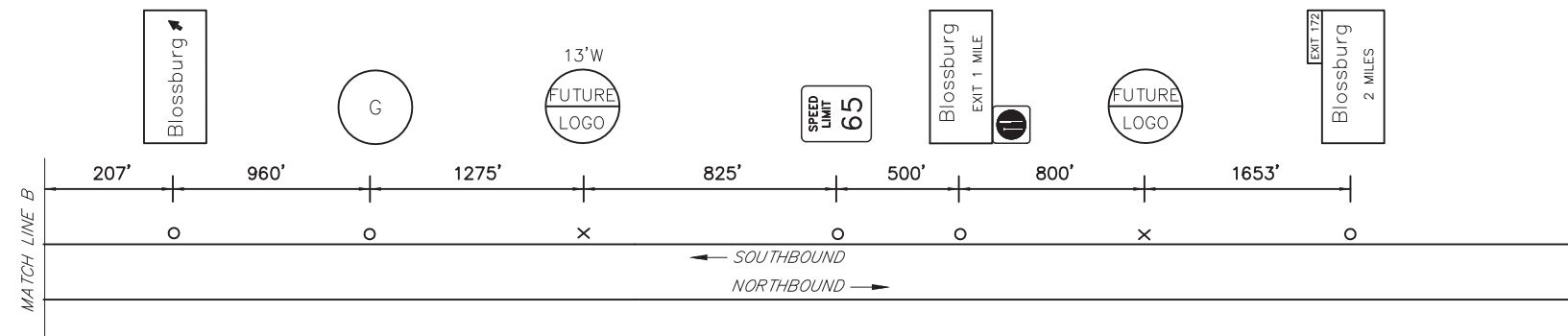


DISTRICT	COUNTY	ROUTE	PROJECT	SHEET
3-0	TIOGA	US 15		
BLOSS & COVINGTON TOWNSHIPS & BORO OF BLOSSBURG REVISIONS				

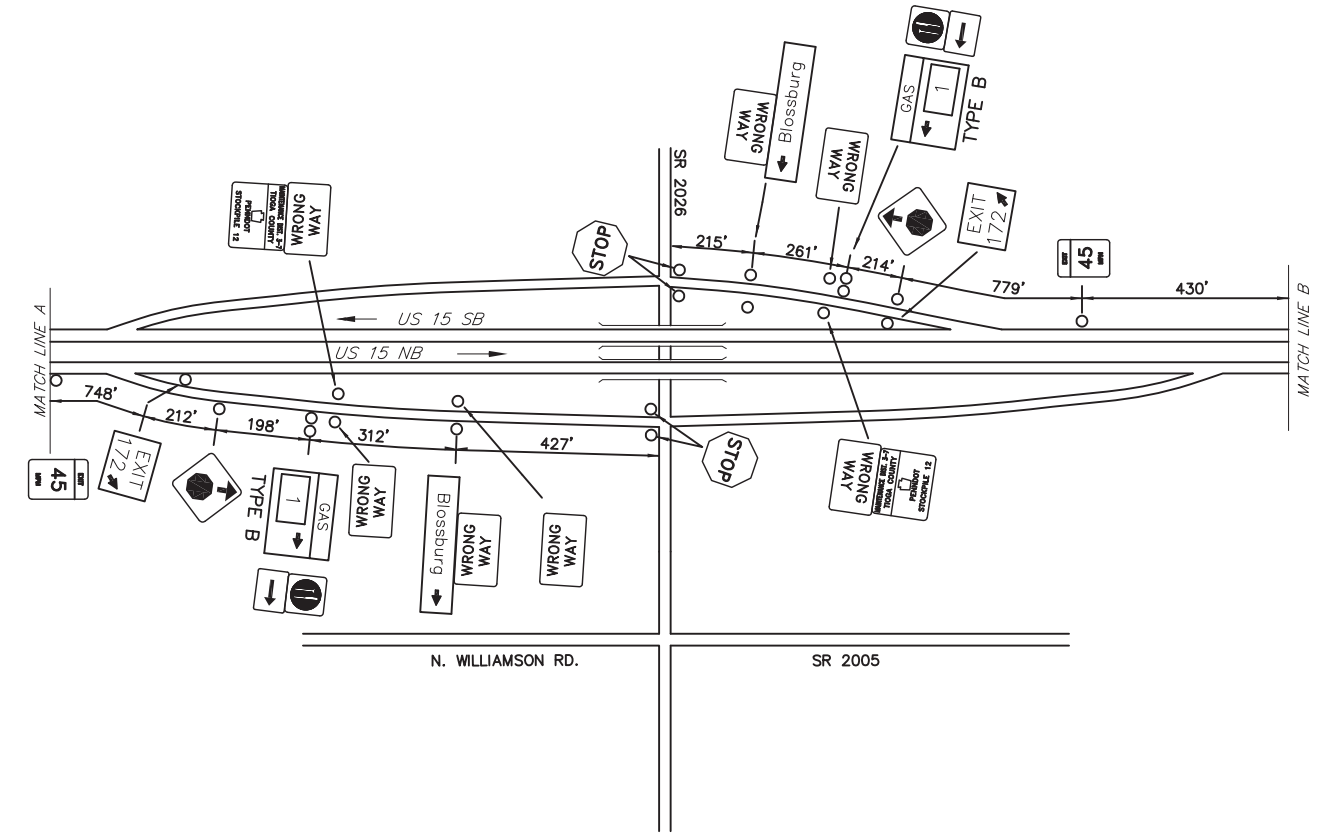
ITEM	UNIT	QUANTITY
POST MOUNTED SIGNS, TYPE A, LOGO	SQ.FT.	
POST MOUNTED SIGNS, TYPE B, LOGO	SQ.FT.	
POST MOUNTED SIGNS, TYPE C, LOGO	SQ.FT.	
BREAKAWAY SYSTEMS	EACH	
* STEEL S OR W BEAM POSTS	LBS.	
LOGO SIGN MOUNTING	EACH	
REMOVAL OF POST MOUNTED MOTORIST SERVICE SIGNS, TYPES B, C & F	L.S.	

\* APPROXIMATE QUANTITY FOR INFORMATION ONLY

- SYMBOLS**
- Existing Sign to Remain
  - △ Existing Sign to be Removed
  - Existing Sign Reset as Shown
  - NEW SIGN
  - × FUTURE SIGN
  - ∅ Existing Utility Pole



MAINLINE SCHEMATIC  
NOT TO SCALE



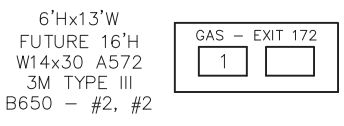
SCHEMATIC PLAN  
NOT TO SCALE

**LEGEND**

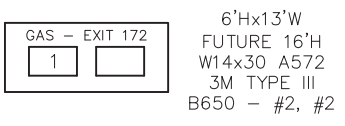
2S - GUIDE RAIL

EXIT 172		SPECIFIC INFORMATION PANEL	
LEGEND	DIRECTION	BUSINESS	LOGO. NO.
GAS	NB/SB	KWIK FILL (DIESEL)	1

NB SIGNS



SB SIGNS



BLOSSBURG  
EXIT 172

D:\BASE\DESIGN\PROJECTS\15\1511\WSP\AS-BUILD-DRAWINGS\PERMITS-DISTRICT-DISTRICT-05\TIOGA - SR-15-XX-SHP-XX-US15\_BLOSSBURG\_EXIT\_PLAN.dwg 12/28/2019 1:50 PM