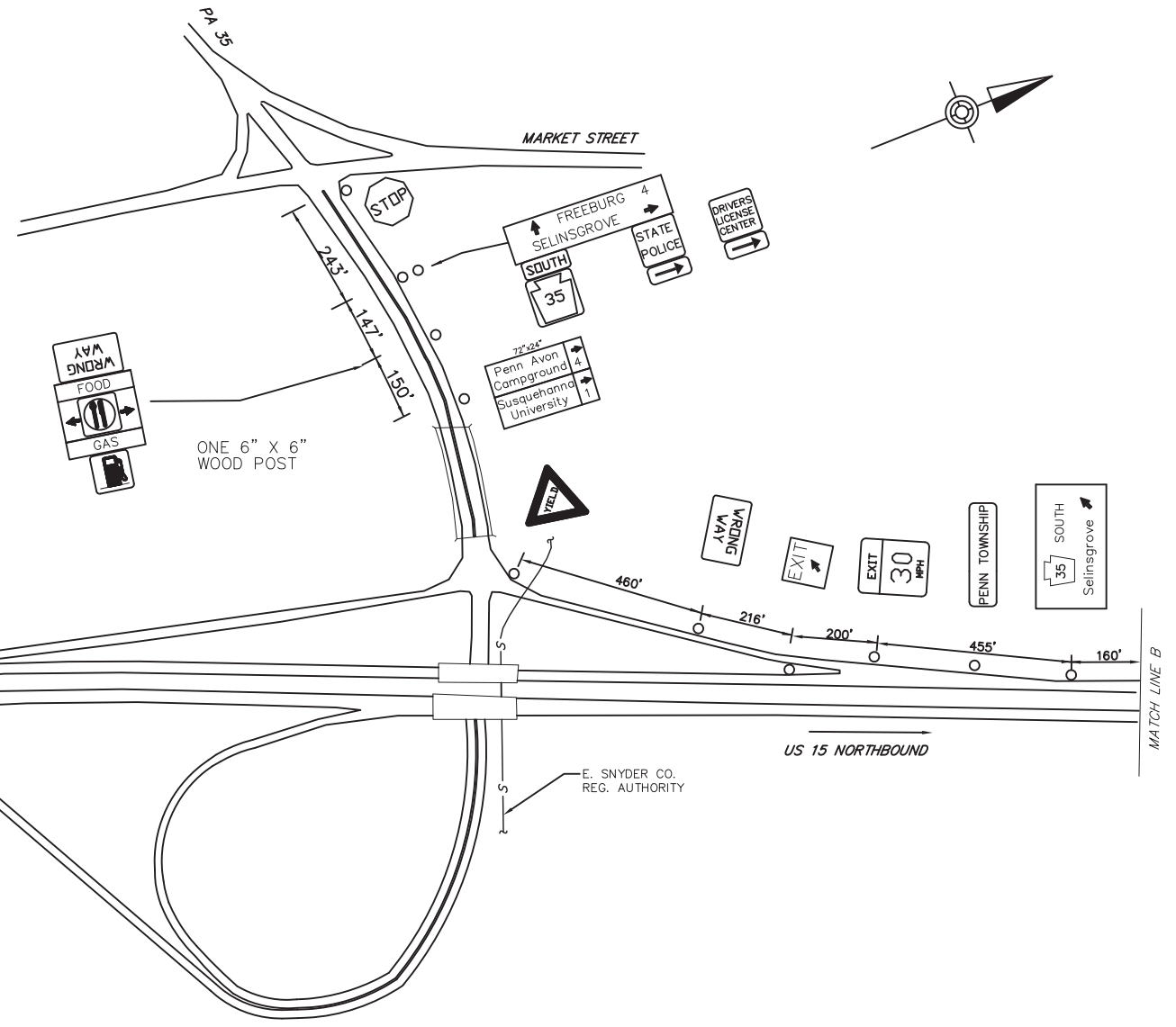
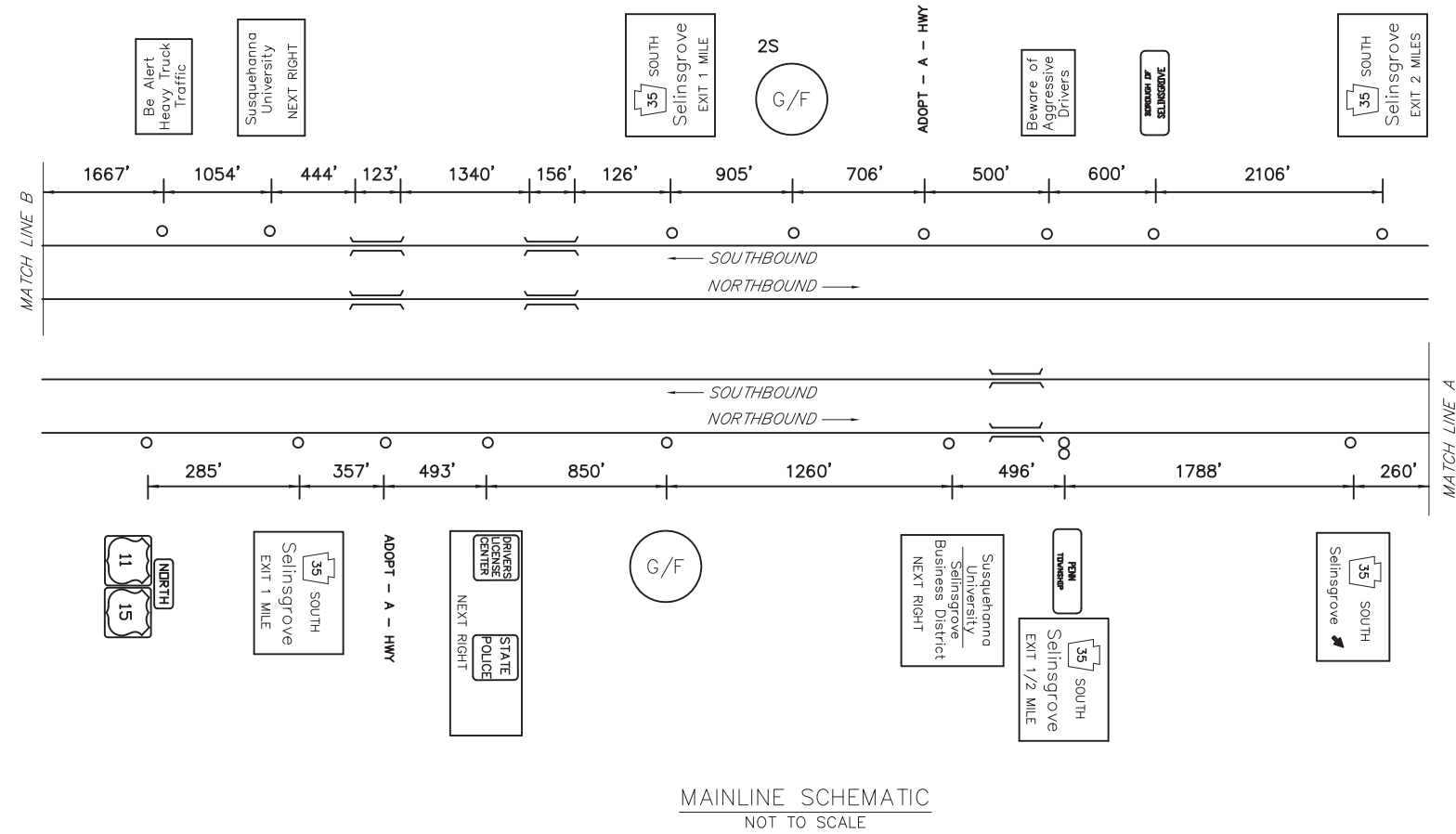


DISTRICT	COUNTY	ROUTE	PROJECT	SHEET
3-0	SNYDER	US 15		
PENN & UNION TOWNSHIPS & SELINGSGROVE BORO				
REVISIONS				

TABULATION OF QUANTITIES		
ITEM	UNIT	QUANTITY
POST MOUNTED SIGNS, TYPE A, LOGO	SQ.FT.	-
POST MOUNTED SIGNS, TYPE B, LOGO	SQ.FT.	-
POST MOUNTED SIGNS, TYPE C, LOGO	SQ.FT.	-
BREAKAWAY SYSTEMS	EACH	-
* STEEL S OR W BEAM POSTS	LBS.	-
LOGO SIGN MOUNTING	EACH	-
REMOVAL OF POST MOUNTED MOTORIST SERVICE SIGNS, TYPES A & E	EACH	-
REMOVAL OF POST MOUNTED MOTORIST SERVICE SIGNS, TYPES B, C & F	L.S.	-

* APPROXIMATE QUANTITY FOR INFORMATION ONLY

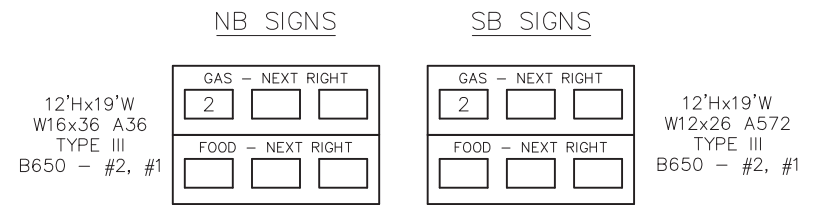
SYMBOLS	
○	Existing Sign to Remain
△	Existing Sign to be Removed
◻	Existing Sign Reset as Shown
●	NEW SIGN
×	FUTURE SIGN
∅	Existing Utility Pole



LEGEND

2S - GUIDE RAIL

SELINGSGROVE SPECIFIC INFORMATION PANEL			
LEGEND	DIRECTION	BUSINESS	LOGO. NO.
FOOD	NB/SB		
GAS	NB/SB	SUNOCO	2



D:\BASE\DESIGN\35074\11\11\W\PA35-BUILD\DRAWINGS\PENNDOT DISTRICT 03\SNYDER - 5410-XX-SHP XX US15 SELINGSGROVE EXIT PLAN
 JAY/2/2019 11:43 AM