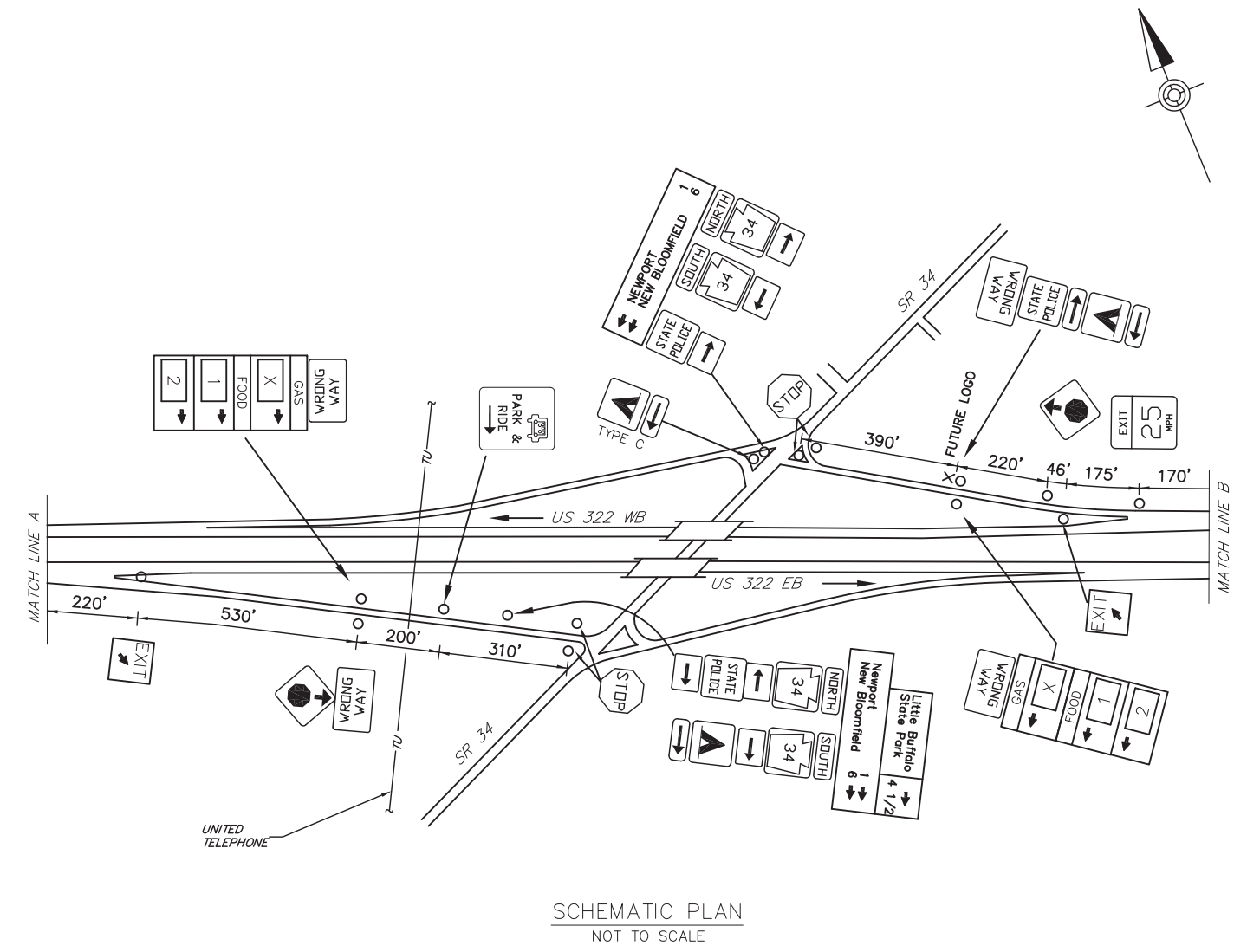
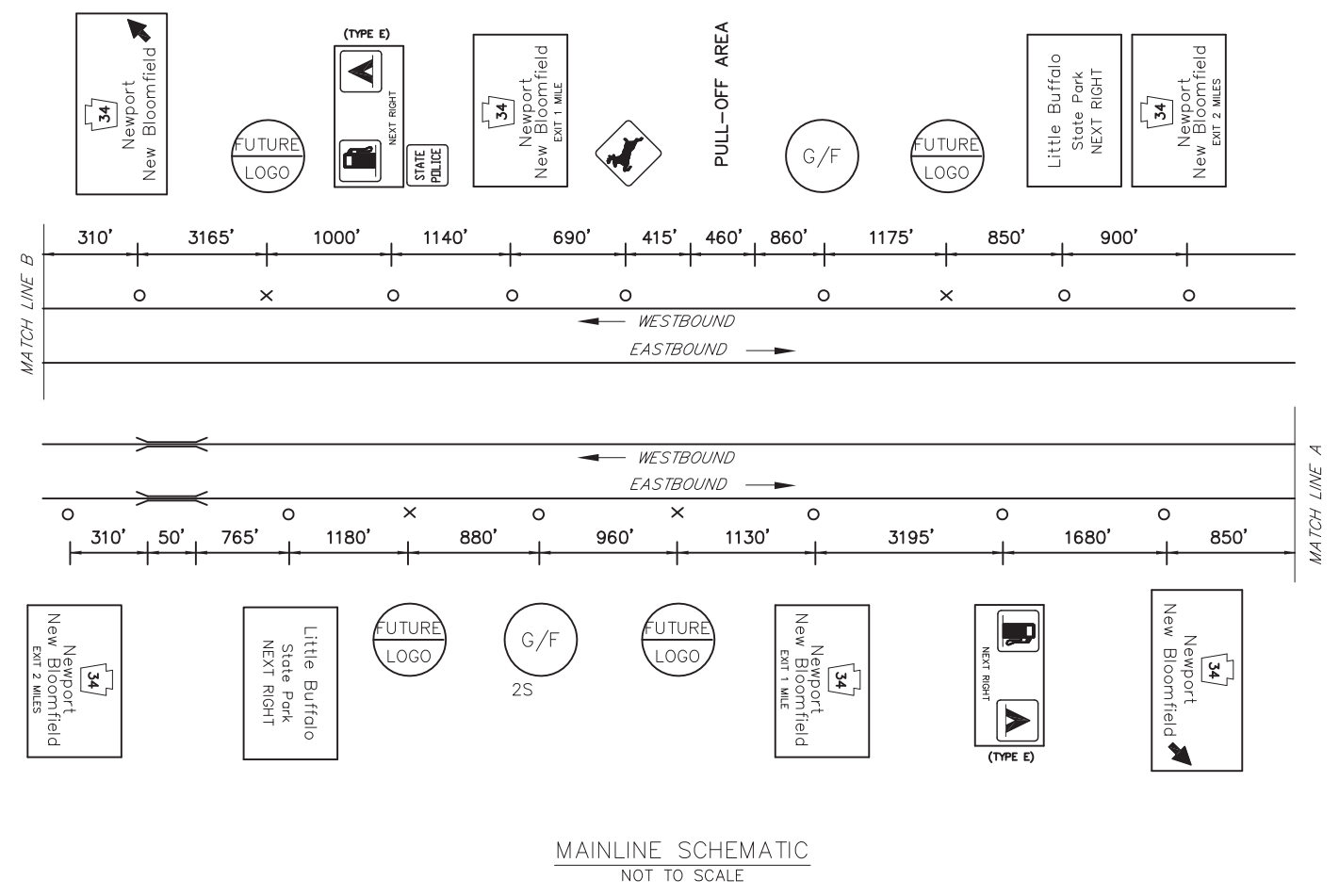


DISTRICT	COUNTY	ROUTE	PROJECT	SHEET
8-0	PERRY	US 322		
GREENWOOD AND HOWE TOWNSHIPS				
REVISIONS				

TABULATION OF QUANTITIES		
ITEM	UNIT	QUANTITY
POST MOUNTED SIGNS, TYPE A, LOGO	SQ.FT.	
POST MOUNTED SIGNS, TYPE B, LOGO	SQ.FT.	
POST MOUNTED SIGNS, TYPE C, LOGO	SQ.FT.	
BREAKAWAY SYSTEMS	EACH	
* STEEL S OR W BEAM POSTS	LBS.	
LOGO SIGN MOUNTING	EACH	
REMOVAL OF POST MOUNTED MOTORIST SERVICE SIGNS, TYPES A & E	EACH	
REMOVAL OF POST MOUNTED MOTORIST SERVICE SIGNS, TYPES B, C & F	L.S.	

\* APPROXIMATE QUANTITY FOR INFORMATION ONLY

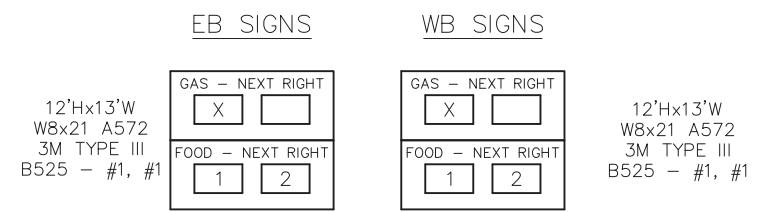
SYMBOLS	
○	Existing Sign to Remain
△	Existing Sign to be Removed
◻	Existing Sign Reset as Shown
●	NEW SIGN
×	FUTURE SIGN
⊗	Existing Utility Pole



**LEGEND**

2S - GUIDE RAIL

NEWPORT SPECIFIC INFORMATION PANEL			
LEGEND	DIRECTION	BUSINESS	LOGO. NO.
FOOD	EB/WB	McDONALD'S #37-1180	1
		SUBWAY	2
GAS	EB/WB		



D:\BASE\DESIGN\8574-01\WORKSPACE\BUILT DRAWINGS\PERMITS\DISTRICT\8574-01\8574-01-0322\_NEWPORT\_PLAN.dwg  
 11/25/2019 5:51 PM