DISTRICT	COUNTY	ROUTE	PROJECT	SHEET
4-0	LUZERNE	I-80		
BUTLER AND SUGAR LOAF TOWNSHIPS				
REVISIONS				

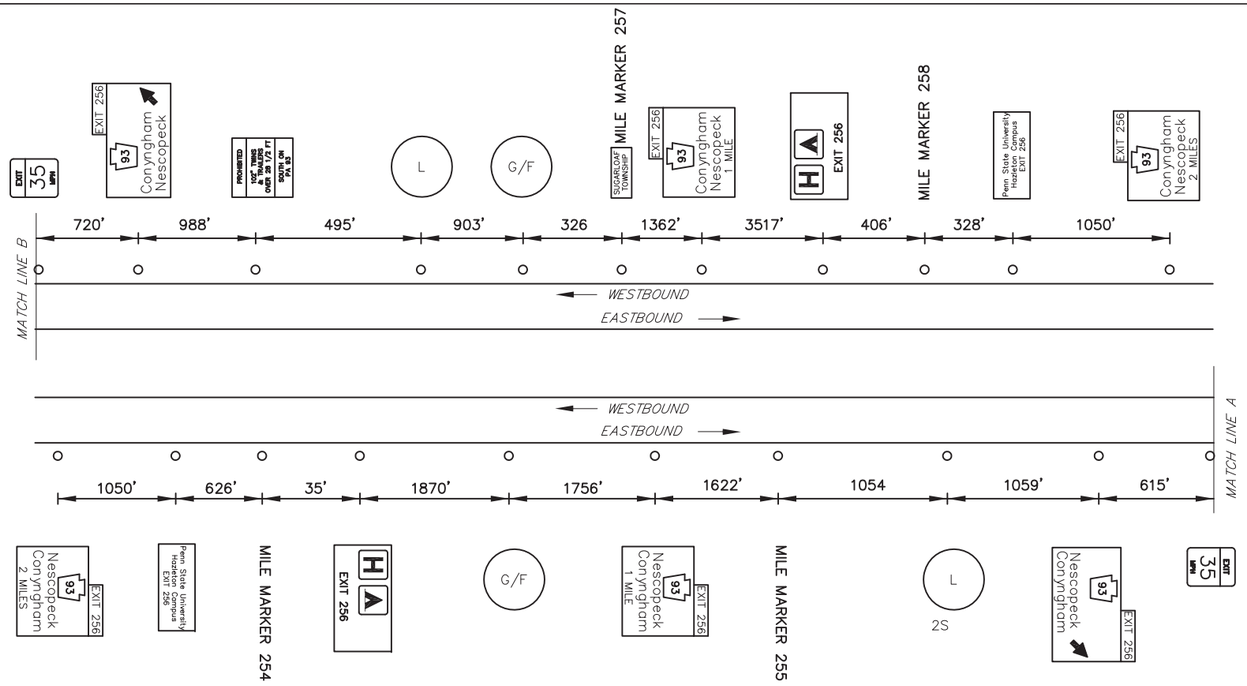

MAINLINE SCHEMATIC
NOT TO SCALE

TABULATION OF QUANTITIES		
ITEM	UNIT	QUANTITY
POST MOUNTED SIGNS, TYPE A, LOGO	SQ.FT.	—
POST MOUNTED SIGNS, TYPE B, LOGO	SQ.FT.	—
POST MOUNTED SIGNS, TYPE C, LOGO	SQ.FT.	—
BREAKAWAY SYSTEMS	EACH	—
* STEEL S OR W BEAM POSTS	LBS.	—
LOGO SIGN MOUNTING	EACH	—
FLAT SHEET PANEL REPLACEMENT	SQ.FT.	
EXTRUDED PANEL REPLACEMENT	SQ.FT.	
REMOVAL OF POST MOUNTED MOTORIST SERVICE SIGNS, TYPES B, C & F	L.S.	

* APPROXIMATE QUANTITY FOR INFORMATION ONLY

SYMBOLS

- ○ *Existing Sign to Remain*
- △ *Existing Sign to be Removed*
- □ *Existing Sign Reset as Shown*
- ● NEW SIGN
- × FUTURE SIGN
- Ø *Existing Utility Pole*

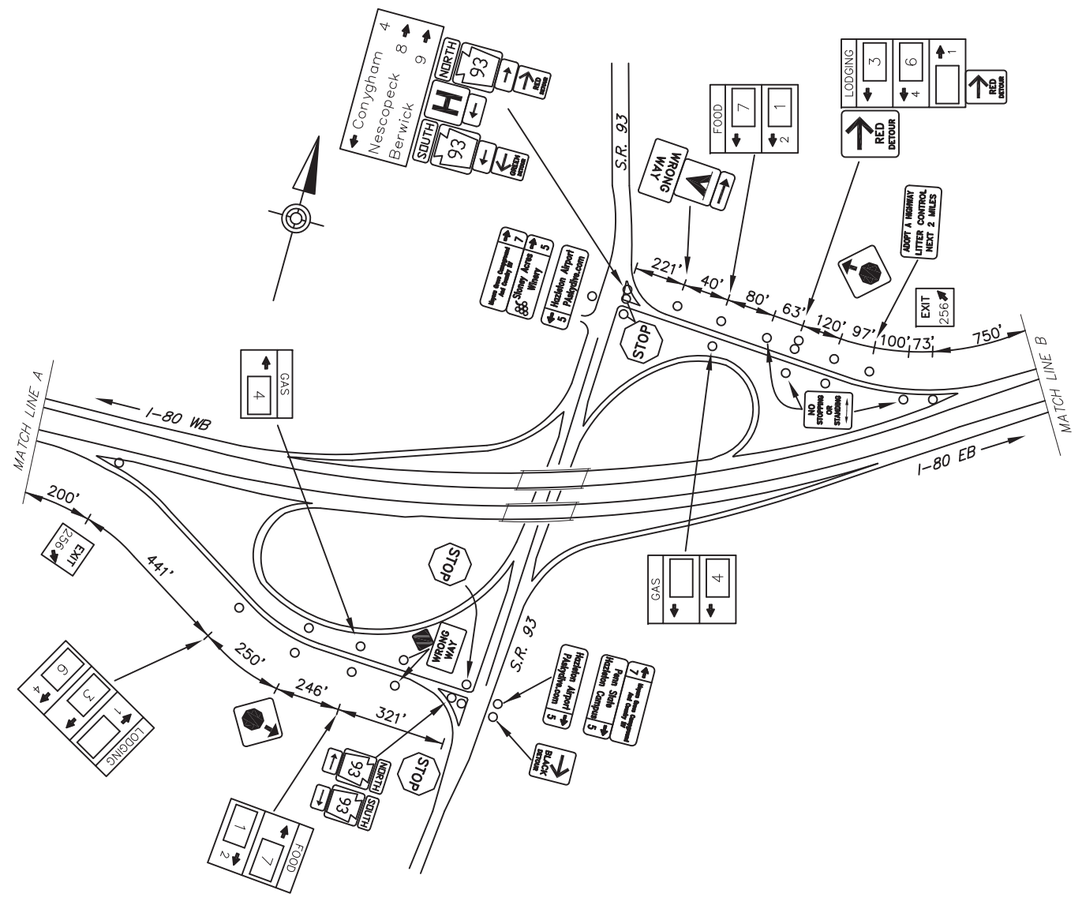

SCHEMATIC PLAN
NOT TO SCALE

LEGEND

2S – GUIDE RAIL

EXIT 256 SPECIFIC INFORMATION PANEL			
LEGEND	DIRECTION	BUSINESS	LOGO. NO.
LODGING	EB/WB	MOTEL 6	3
		HAMPTON INN	6
GAS	EB/WB	PILOT TRAVEL CENTERS (24 HOURS)	4
FOOD	EB/WB	TOM'S KITCHEN	1
		SUBWAY (24 HOURS)	7

ONE MILE EXTENSION ALLOWANCE APPLIES AT THIS INTERCHANGE

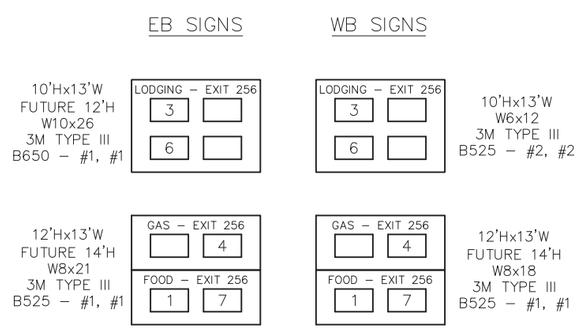

INTERSTATE 80
CONYNGHAM
EXIT 256

D:\2015_EDS\215076-01\HW\PSE\AS-BUILT DRAWINGS\PENNDOT DISTRICT 04\LUZERNE - 40\10-XX SHTXX-180_EXIT 256 PLAN
August 7/2019 11:09 AM