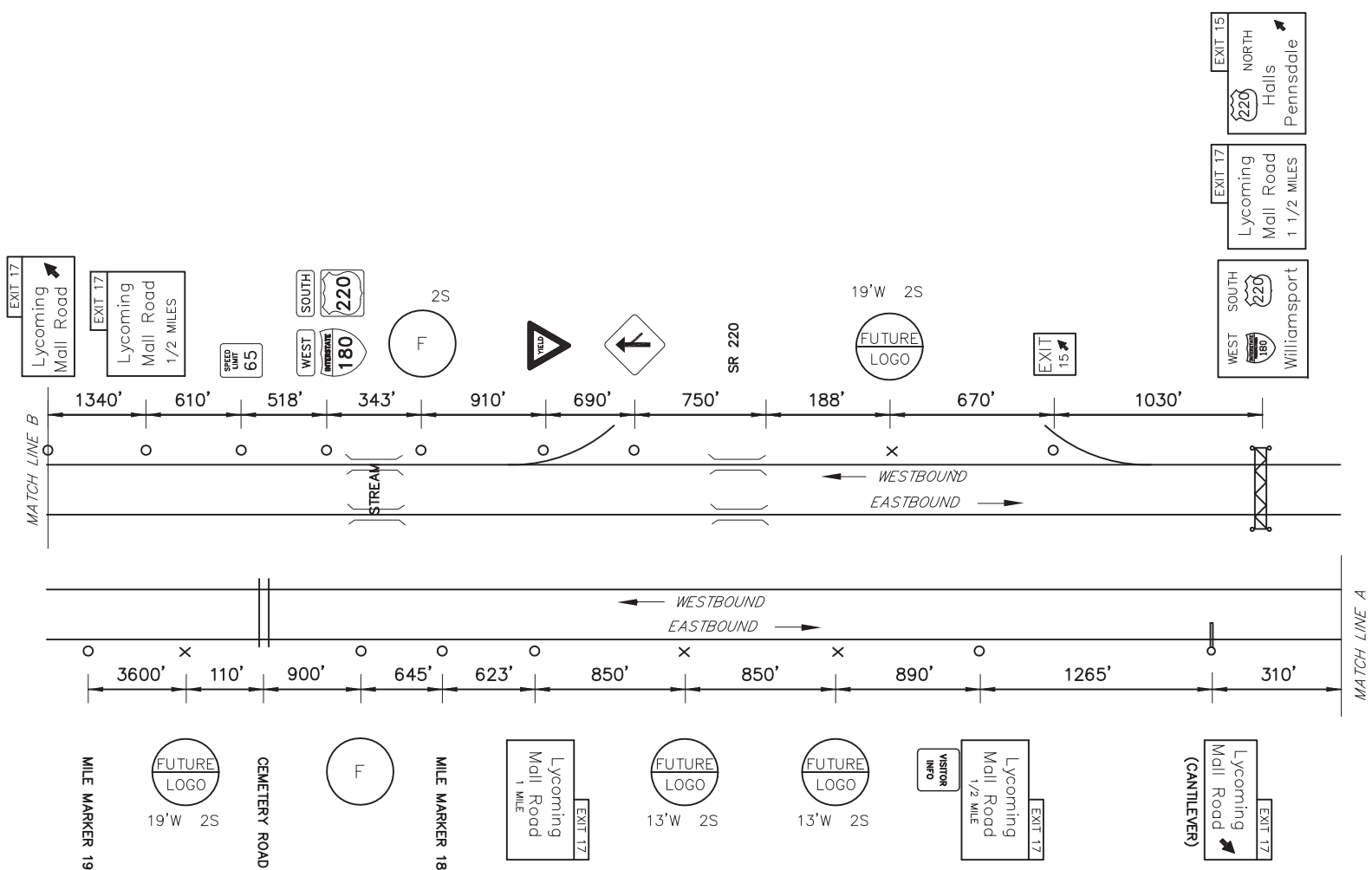


DISTRICT	COUNTY	ROUTE	PROJECT	SHEET
3-0	LYCOMING	I-180		
FAIRFIELD AND MUNCY TOWNSHIPS				
REVISIONS				

TABULATION OF QUANTITIES		
ITEM	UNIT	QUANTITY
POST MOUNTED SIGNS, TYPE A, LOGO	SQ.FT.	
POST MOUNTED SIGNS, TYPE B, LOGO	SQ.FT.	
POST MOUNTED SIGNS, TYPE C, LOGO	SQ.FT.	
BREAKAWAY SYSTEMS	EACH	
* STEEL S OR W BEAM POSTS	LBS.	
LOGO SIGN MOUNTING	EACH	
REMOVAL OF POST MOUNTED MOTORIST SERVICE SIGNS, TYPES A, B, C, E & F	L.S.	

* APPROXIMATE QUANTITY FOR INFORMATION ONLY

SYMBOLS	
○	Existing Sign to Remain
△	Existing Sign to be Removed
◻	Existing Sign Reset as Shown
●	NEW SIGN
×	FUTURE SIGN
⊗	Existing Utility Pole



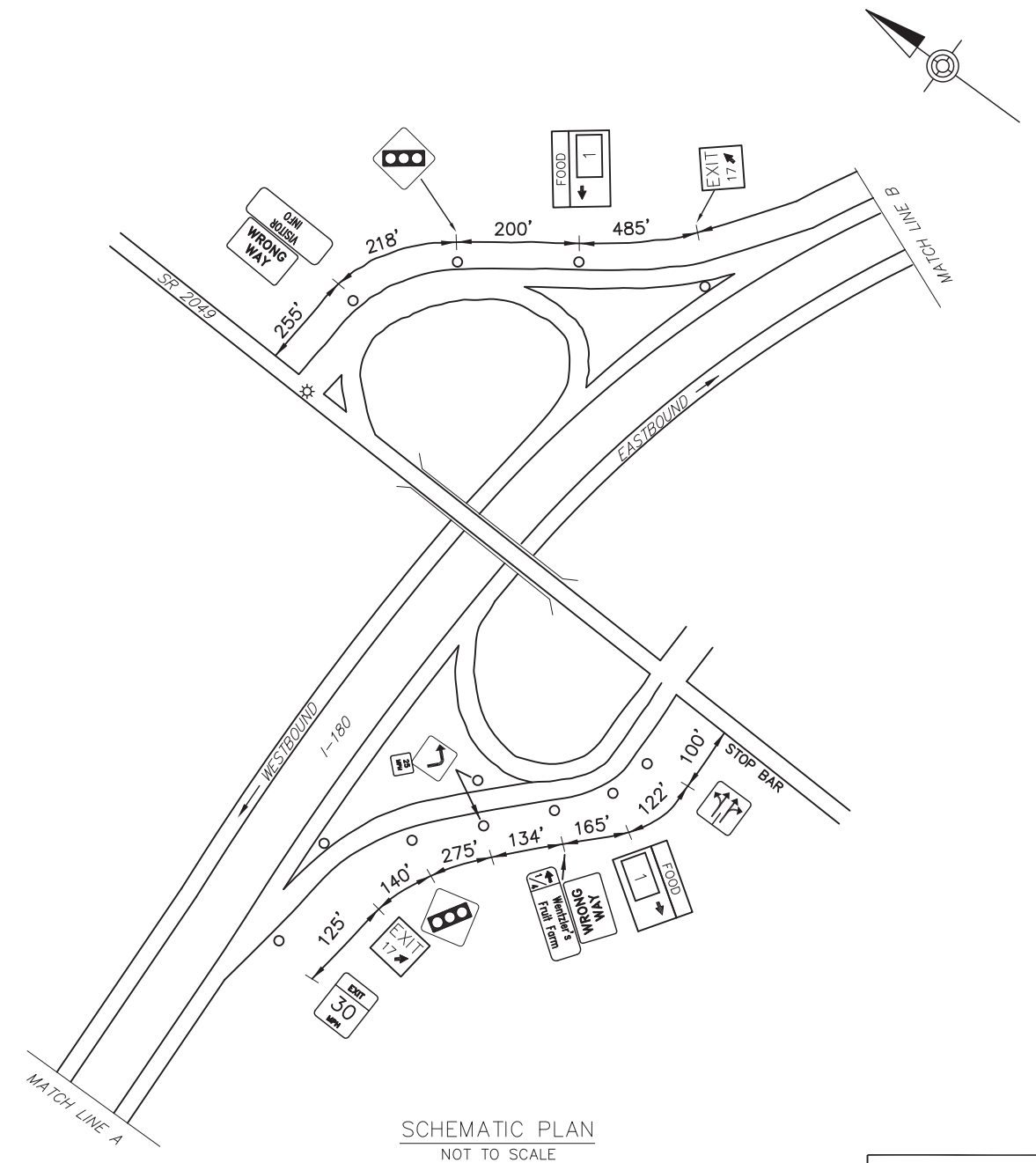
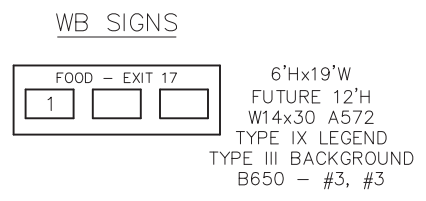
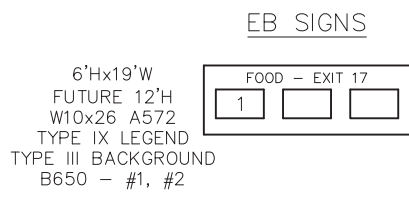
MAINLINE SCHEMATIC
NOT TO SCALE

LEGEND

2S - GUIDE RAIL

WORK ALONG FREEWAY PERMITTED BETWEEN 9:00 AM AND 2:30 PM, UNLESS OTHERWISE APPROVED BY ENGINEERING DISTRICT. DO NOT WORK DURING HOLIDAY. PERIODS IF APPLICABLE, REINSTALL GUIDERAIL AT END OF EACH DAY.

EXIT 17 SPECIFIC INFORMATION PANEL			
LEGEND	DIRECTION	BUSINESS	LOGO. NO.
FOOD	EB/WB	CRACKER BARREL	1



SCHEMATIC PLAN
NOT TO SCALE


SR 2049
LYCOMING MALL ROAD
EXIT 17

D:\DATA\2019\SR2049\AN\W\USE\AS-BUILD\DRAWINGS\PERMITS-DISTRICT\03\VAL\LYCOMING - 4N18-00-SHT19C-180-EXIT 17 PLAN October 17, 2019 1:05 PM