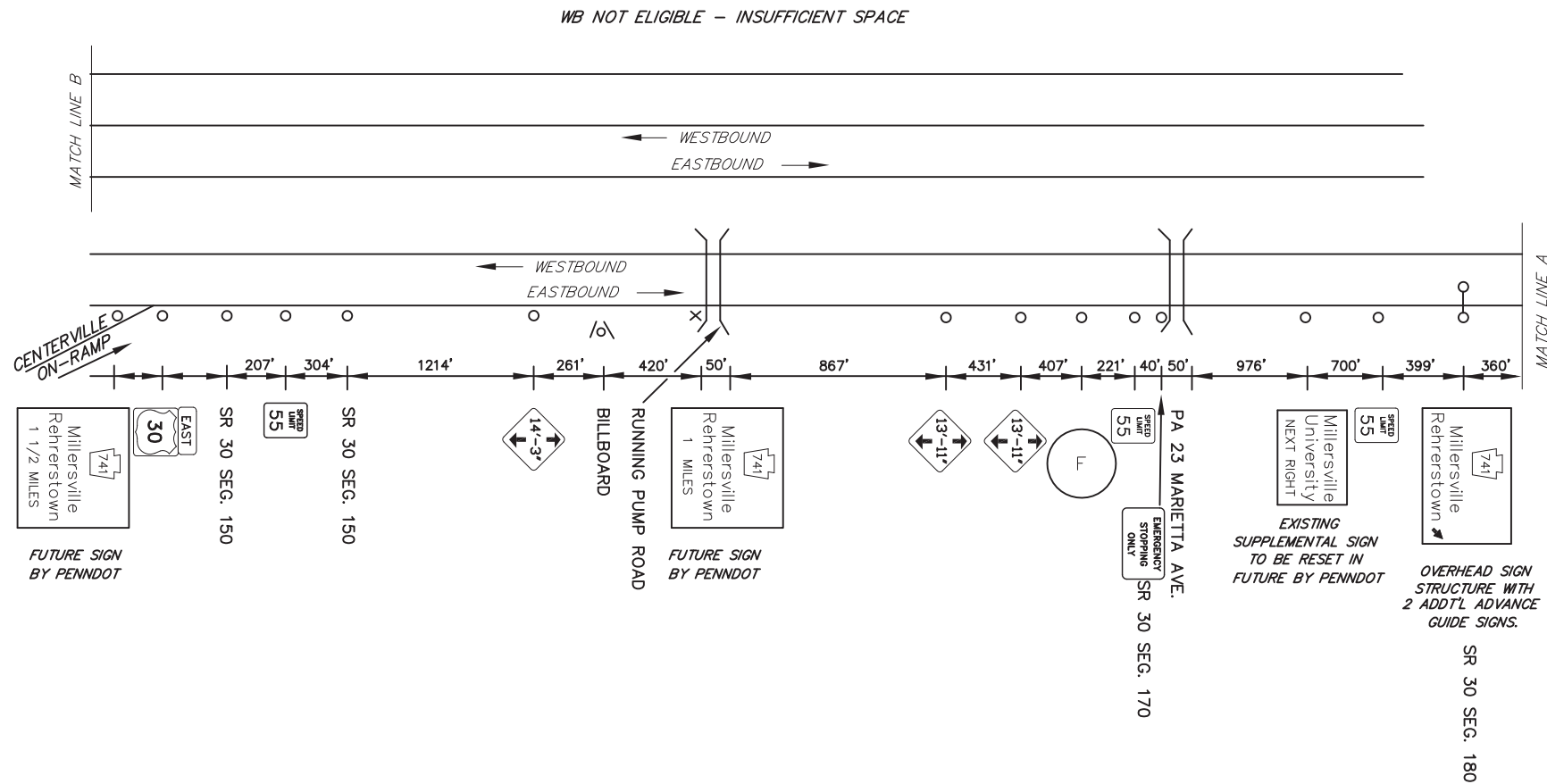


DISTRICT	COUNTY	ROUTE	PROJECT	SHEET
8-0	LANCASTER	US 30		
EAST HEMPFIELD TOWNSHIP REVISIONS				

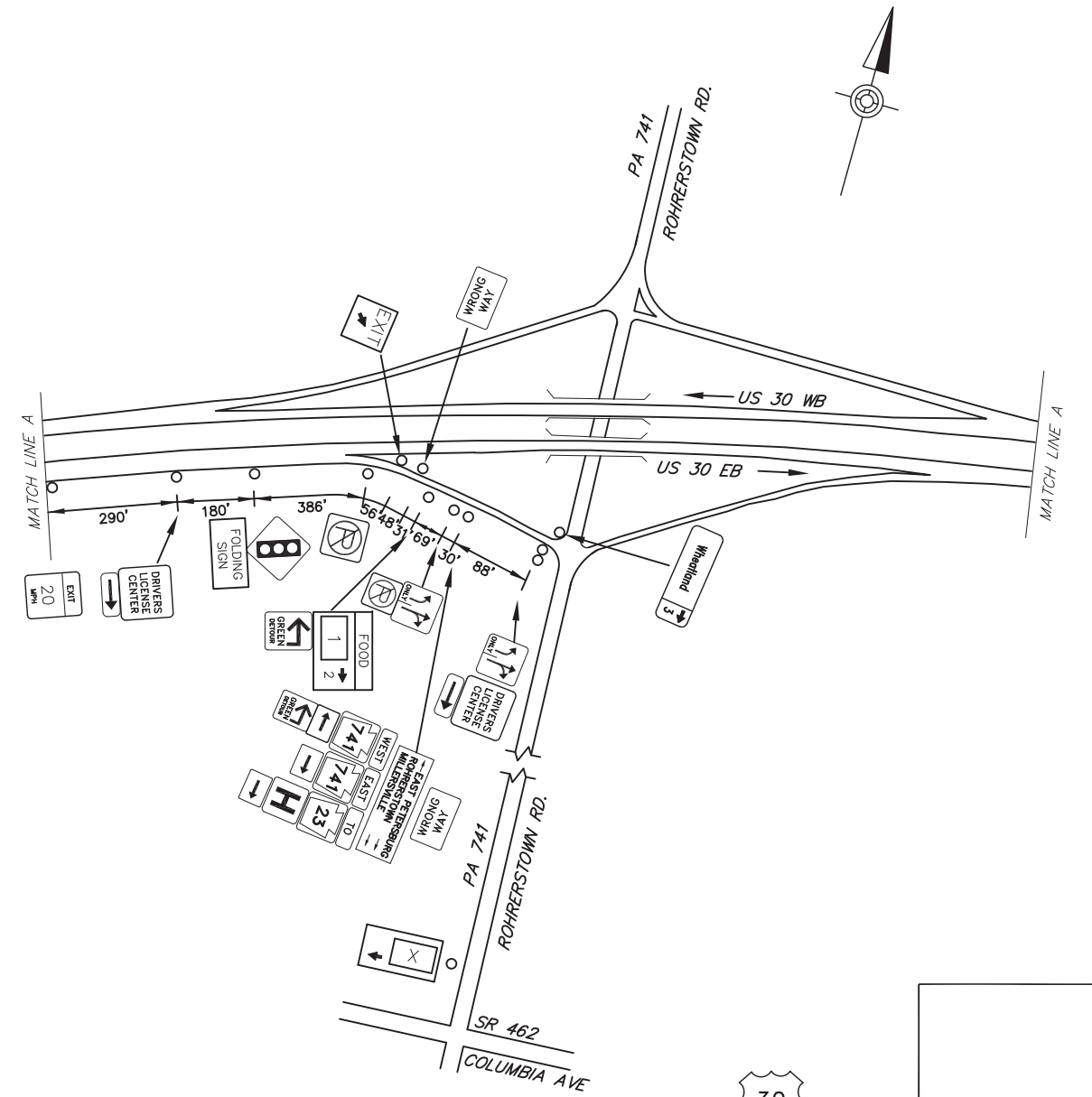
TABULATION OF QUANTITIES		
ITEM	UNIT	QUANTITY
POST MOUNTED SIGNS, TYPE A, LOGO	SQ.FT.	
POST MOUNTED SIGNS, TYPE B, LOGO	SQ.FT.	
POST MOUNTED SIGNS, TYPE C, LOGO	SQ.FT.	
BREAKAWAY SYSTEMS	EACH	
* STEEL S OR W BEAM POSTS	LBS.	
LOGO SIGN MOUNTING	EACH	
REMOVAL OF POST MOUNTED MOTORIST SERVICE SIGNS, TYPES B, C & F	L.S.	

* APPROXIMATE QUANTITY FOR INFORMATION ONLY

SYMBOLS	
○	Existing Sign to Remain
△	Existing Sign to be Removed
◻	Existing Sign Reset as Shown
●	NEW SIGN
×	FUTURE SIGN
⊗	Existing Utility Pole



MAINLINE SCHEMATIC
NOT TO SCALE



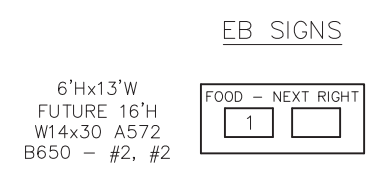
SCHEMATIC PLAN
NOT TO SCALE


 PA ROUTE 741
 MILLERSVILLE

LEGEND
2S - GUIDE RAIL

NOTE:
FREEWAY LANE CLOSURES
ONLY PERMITTED BETWEEN
10:00 PM AND 6:00 AM.

MILLERSVILLE SPECIFIC INFORMATION PANEL			
LEGEND	DIRECTION	BUSINESS	LOGO. NO.
FOOD	EB	PANERA BREAD	1



D:\BASE\DESIGN\PROJECTS\LANCASTER\DRAWINGS\PENNDOT\DISTRICT 08\LANCASTER - 36343-XX-SIXTY-SIX-03-EXIT MILLERSVILLE PLAN
 JAY/28/2019 4:55 PM