DISTRICT	COUNTY	ROUTE	PROJECT	SHEET
5-0	MONROE	I-80		1 OF 2
EAST STROUDSBURG & DELAWARE WATER GAP BORO'S, SMITHFIELD TWP				
REVISIONS				

TABULATION OF QUANTITIES		
ITEM	UNIT	QUANTITY
POST MOUNTED SIGNS, TYPE A, LOGO	SQ.FT.	
POST MOUNTED SIGNS, TYPE B, LOGO	SQ.FT.	
POST MOUNTED SIGNS, TYPE C, LOGO	SQ.FT.	
BREAKAWAY SYSTEMS	EACH	
* STEEL S OR W BEAM POSTS	LBS.	
LOGO SIGN MOUNTING	EACH	
REMOVAL OF POST MOUNTED MOTORIST SERVICE SIGNS, TYPES B, C & F	L.S.	

* APPROXIMATE QUANTITY FOR INFORMATION ONLY

SYMBOLS

- ○ *Existing Sign to Remain*
- △ *Existing Sign to be Removed*
- □ *Existing Sign Reset as Shown*
- ● NEW SIGN
- × FUTURE SIGN
- Ø *Existing Utility Pole*

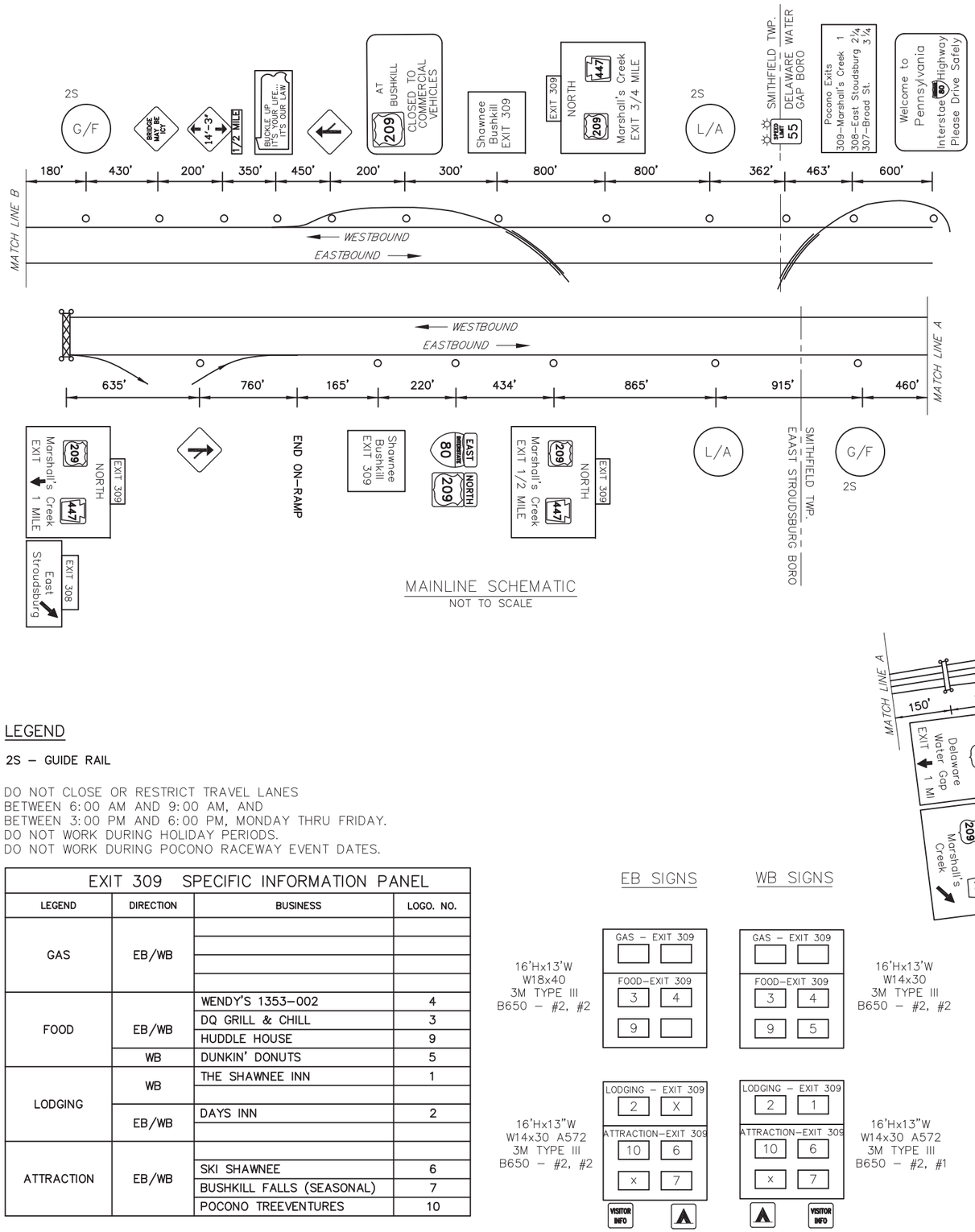

MAINLINE SCHEMATIC
NOT TO SCALE

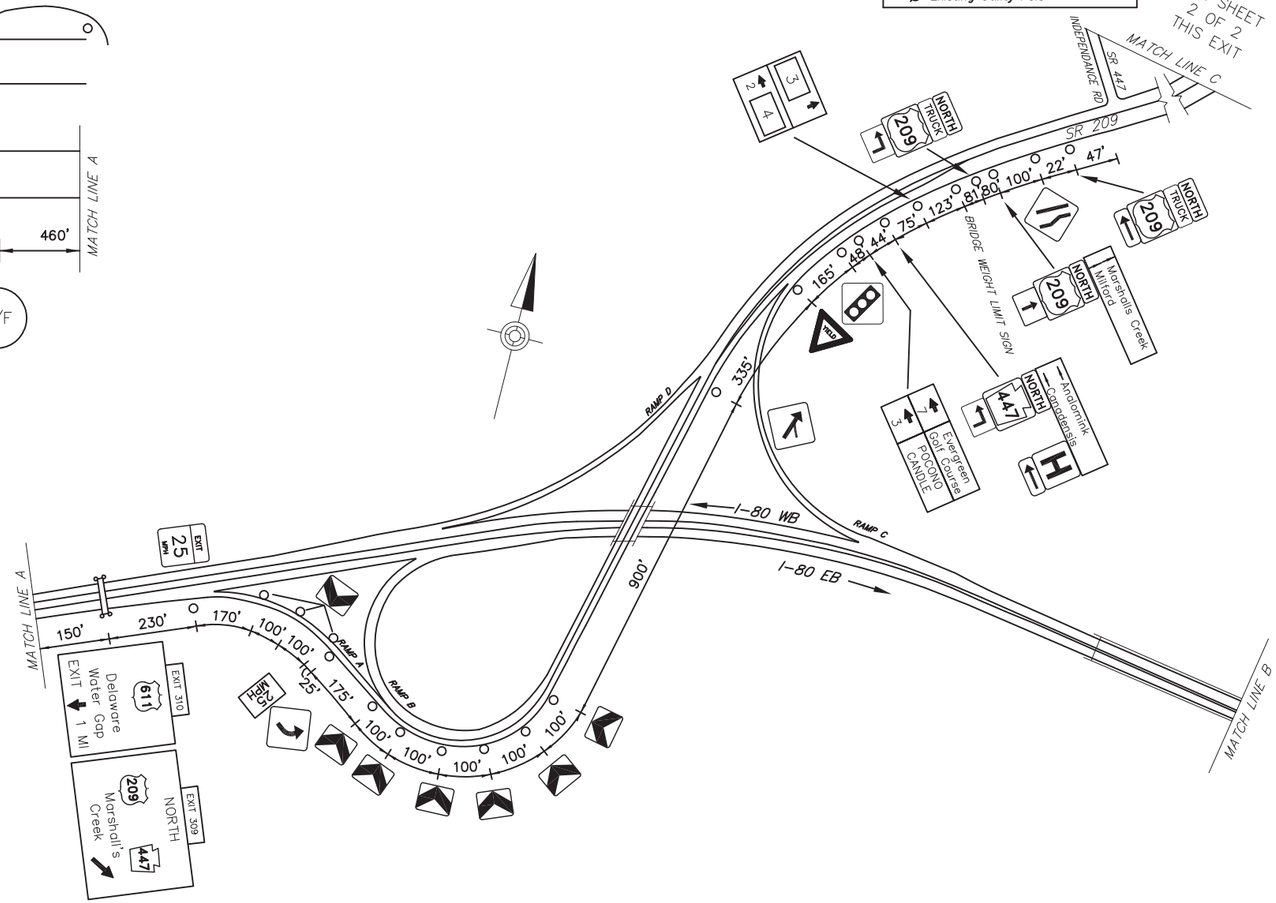

LEGEND

2S – GUIDE RAIL

DO NOT CLOSE OR RESTRICT TRAVEL LANES
BETWEEN 6:00 AM AND 9:00 AM, AND
BETWEEN 3:00 PM AND 6:00 PM, MONDAY THRU FRIDAY.
DO NOT WORK DURING HOLIDAY PERIODS.
DO NOT WORK DURING POCONO RACEWAY EVENT DATES.

EXIT 309 SPECIFIC INFORMATION PANEL			
LEGEND	DIRECTION	BUSINESS	LOGO. NO.
GAS	EB/WB		
FOOD	EB/WB	WENDY'S 1353-002	4
		DQ GRILL & CHILL	3
		HUDDLE HOUSE	9
	WB	DUNKIN' DONUTS	5
LODGING	WB	THE SHAWNEE INN	1
	EB/WB	DAYS INN	2
ATTRACTION	EB/WB		
		SKI SHAWNEE	6
		BUSHKILL FALLS (SEASONAL)	7
		POCONO TREEVENTURES	10

EB SIGNS

16'Hx13'W W18x40 3M TYPE III B650 – #2, #2

GAS – EXIT 309
FOOD–EXIT 309: 3 4 9

16'Hx13"W W14x30 A572 3M TYPE III B650 – #2, #2

LODGING – EXIT 309: 2 X
ATTRACTION–EXIT 309: 10 6 x 7
VISITOR INFO

WB SIGNS

16'Hx13'W W14x30 3M TYPE III B650 – #2, #2

GAS – EXIT 309
FOOD–EXIT 309: 3 4 9 5

16'Hx13"W W14x30 A572 3M TYPE III B650 – #2, #1

LODGING – EXIT 309: 2 1
ATTRACTION–EXIT 309: 10 6 x 7
VISITOR INFO

INTERSTATE 80

MARSHALL'S CREEK
EXIT 309
SHEET 1 OF 2

D:\2015_EBS\125076-01\WK\PSE\AS-BUILT DRAWINGS\PENNDOT DISTRICT 05\MONROE - 45\10-XX SHTXX-180_EXIT 309 PLAN
September/30/2019 10:49 AM

DISTRICT	COUNTY	ROUTE	PROJECT	SHEET
5-0	MONROE	I-80		2 OF 2

EAST STROUDSBURG & DELAWARE WATER GAP BORO'S, SMITHFIELD TWP

REVISIONS

SYMBOLS

- ○ *Existing Sign to Remain*
- △ *Existing Sign to be Removed*
- □ *Existing Sign Reset as Shown*
- ● NEW SIGN
- × FUTURE SIGN
- Ø *Existing Utility Pole*

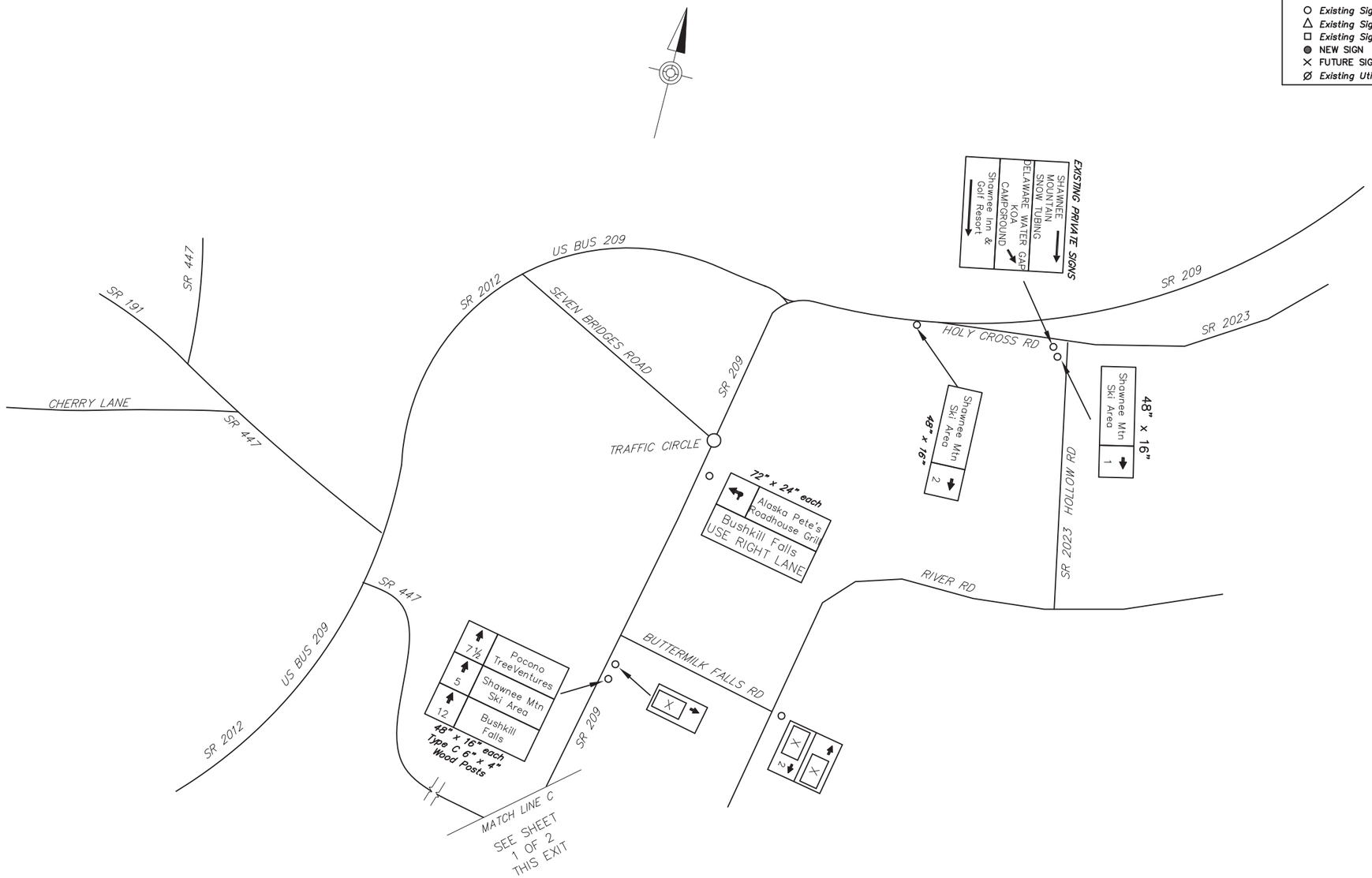

SCHEMATIC PLAN

NOT TO SCALE

INTERSTATE 80

MARSHALL'S CREEK

EXIT 309

SHEET 2 OF 2

D:\2015_EBS\215076-01\WW\PSE\AS-BUILT DRAWINGS\PENNDOT DISTRICT 05\MONROE - 45\10-XX SHTXX-180_EXIT 309 PLAN
September/30/2019 10:51 AM