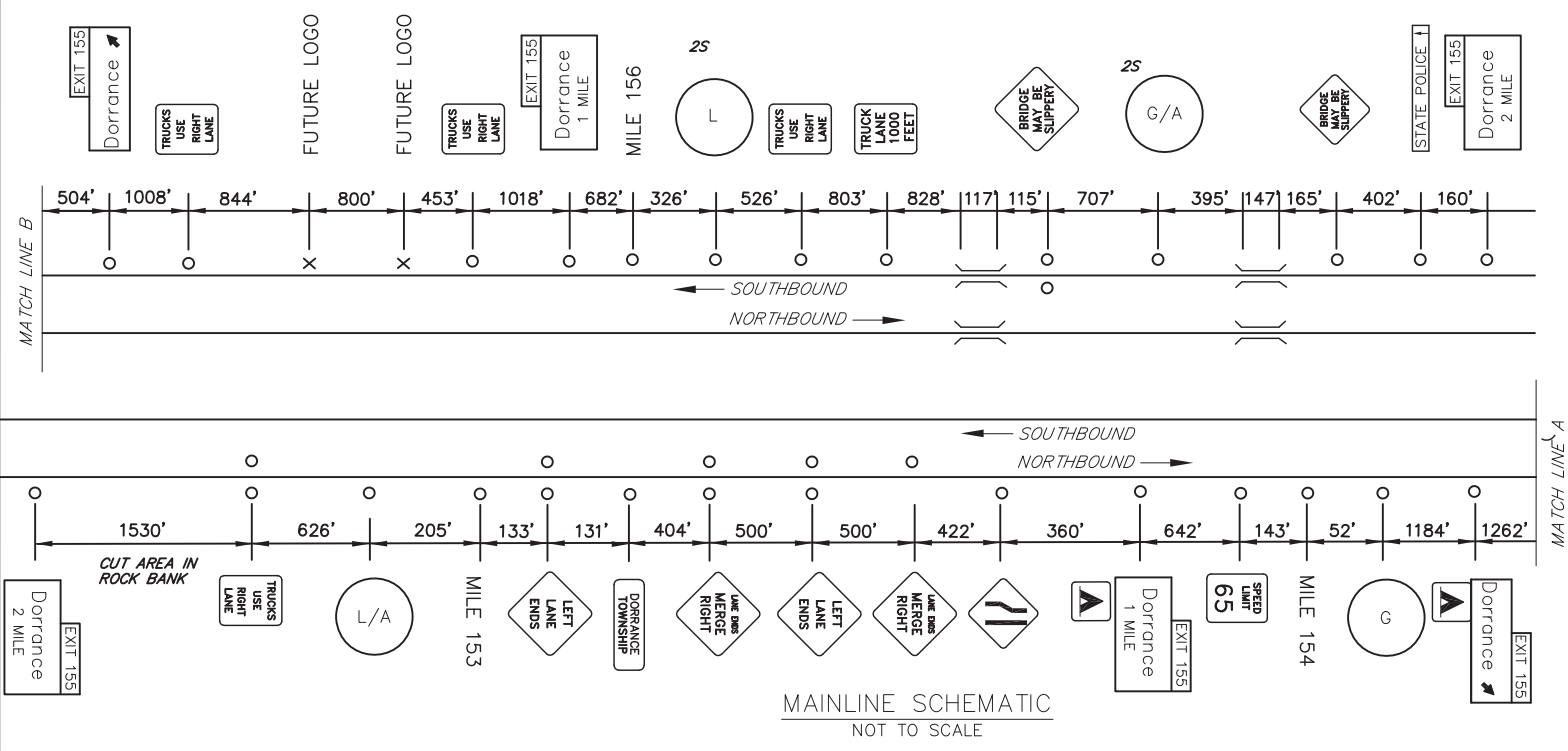


DISTRICT	COUNTY	ROUTE	PROJECT	SHEET
4-0	LUZERNE	I-81		
BUTLER AND DORRANCE TOWNSHIPS REVISIONS				

TABULATION OF QUANTITIES		
ITEM	UNIT	QUANTITY
POST MOUNTED SIGNS, TYPE A, LOGO	SQ.FT.	
POST MOUNTED SIGNS, TYPE A, LOGO (MODIFIED)	SQ.FT.	
POST MOUNTED SIGNS, TYPE C, LOGO	SQ.FT.	
BREAKAWAY SYSTEMS	EACH	
* STEEL S OR W BEAM POSTS	LBS.	
LOGO SIGN MOUNTING	EACH	-
LOGO SIGN MOUNTING, RESET	EACH	-
REMOVAL OF POST MOUNTED MOTORIST SERVICE SIGNS, TYPES A & E	EACH	-
REMOVAL OF POST MOUNTED MOTORIST SERVICE SIGNS, TYPES B, C & F	L.S.	

* APPROXIMATE QUANTITY FOR INFORMATION ONLY

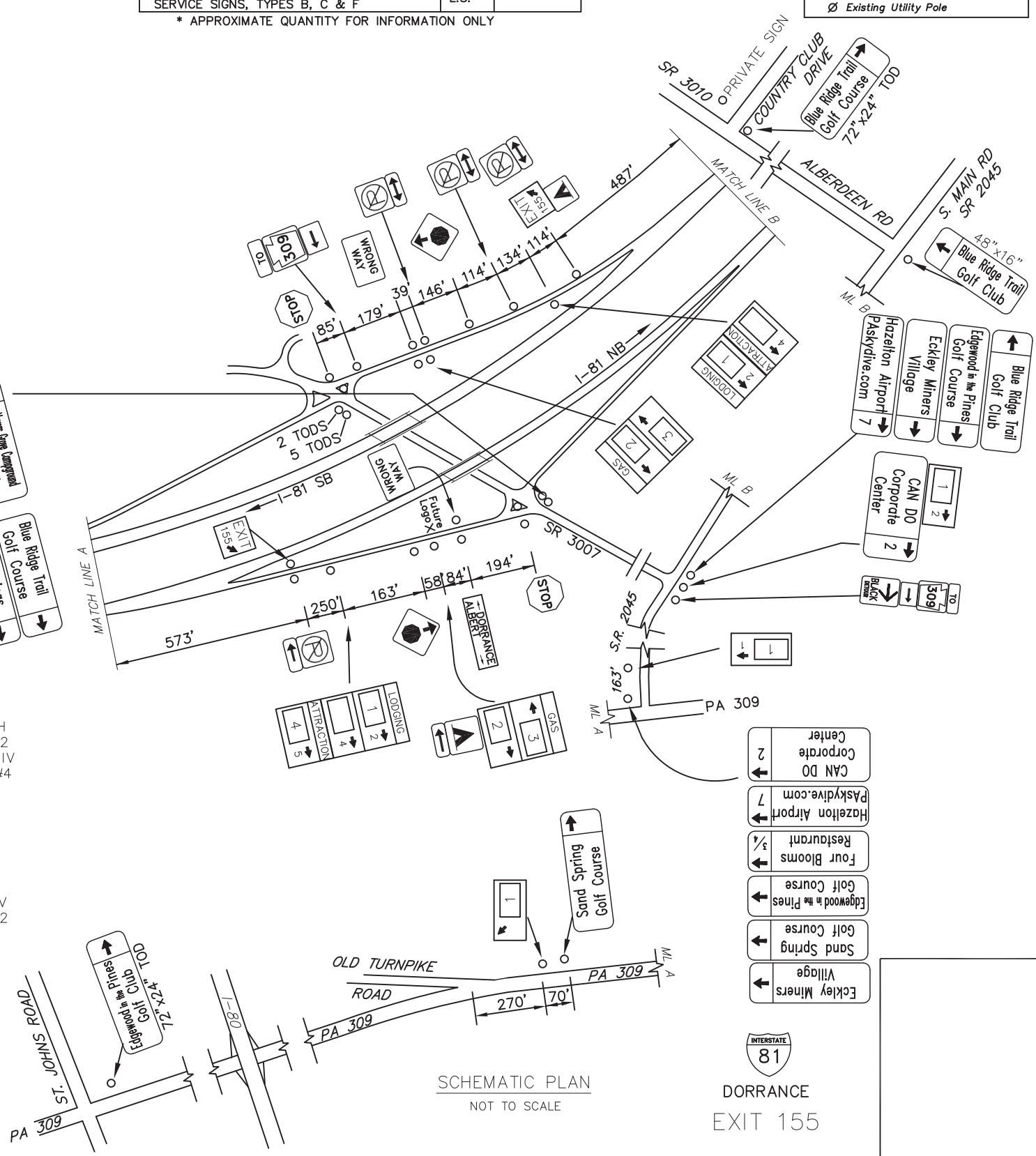
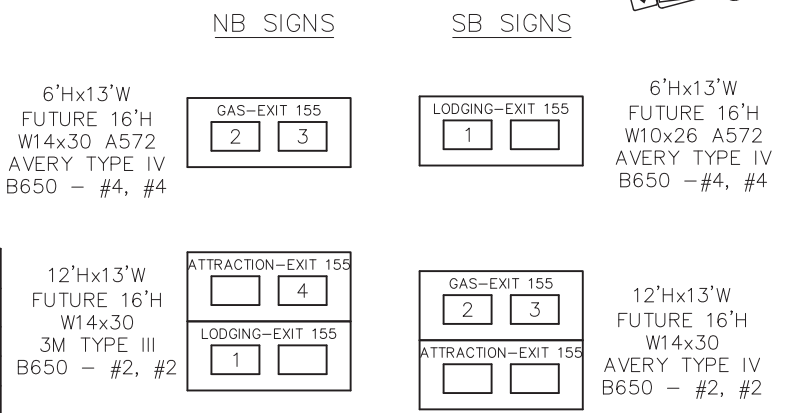
SYMBOLS	
○	Existing Sign to Remain
△	Existing Sign to be Removed
□	Existing Sign Reset as Shown
■	Existing Sign Foundation
●	NEW SIGN
⊙	FUTURE SIGN
⊗	Existing Utility Pole



LEGEND
2S - GUIDE RAIL

FREEWAY LANE CLOSURES & RESTRICTIONS ONLY PERMITTED BETWEEN 9:00 PM AND 6:00 AM MONDAY THRU FRIDAY.
WORK ALONG FREEWAY PERMITTED BETWEEN 9:00 AM AND 2:30 PM, UNLESS OTHERWISE APPROVED BY ENGINEERING DISTRICT.
DO NOT WORK DURING HOLIDAY PERIODS.
IF APPLICABLE, REINSTALL GUIDERAIL AT END OF EACH DAY.

EXIT 155 SPECIFIC INFORMATION PANEL			
LEGEND	DIRECTION	BUSINESS	LOGO. NO.
ATTRACTION	NB	BLUE RIDGE TRAIL GOLF CLUB	4
LODGING	NB/SB	ECONOLODGE	1
GAS	NB/SB	SUNOCO (DIESEL)	2
		BLUE RIDGE TRUCK STOP (DIESEL)	3



DORRANCE
EXIT 155

D:\DATA\2013\05\04\01\AN\W\05\04\01\BUIL1\DRAWINGS\PERMITS\DISTRICT 04\LUZERNE - 4810-KK-SHFX-01-EXIT 155 PLAN.dwg
 12/10/2013 10:34 AM