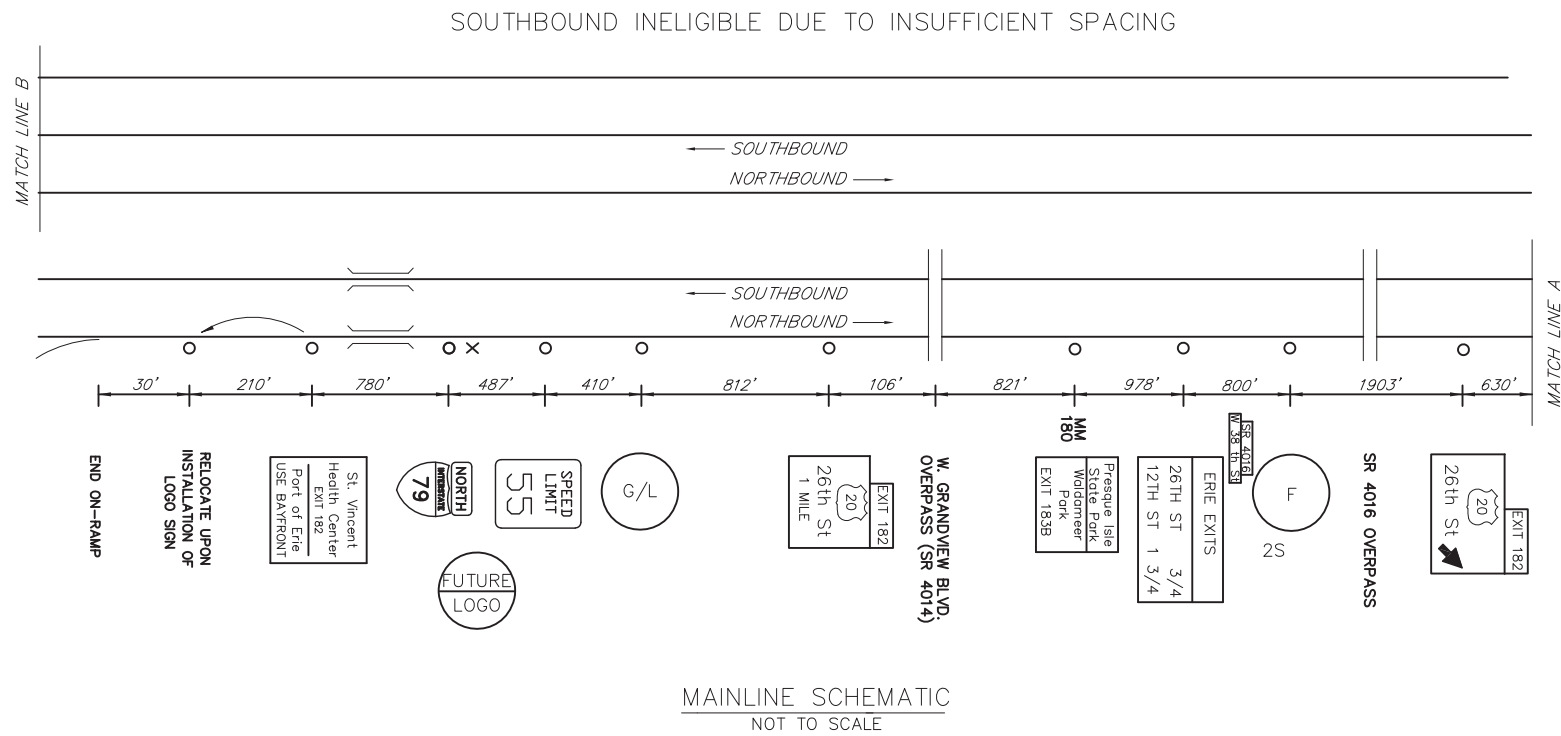


DISTRICT	COUNTY	ROUTE	PROJECT	SHEET
1-0	ERIE	1-79		
MILL CREEK TOWNSHIP AND CITY OF ERIE				
REVISIONS				

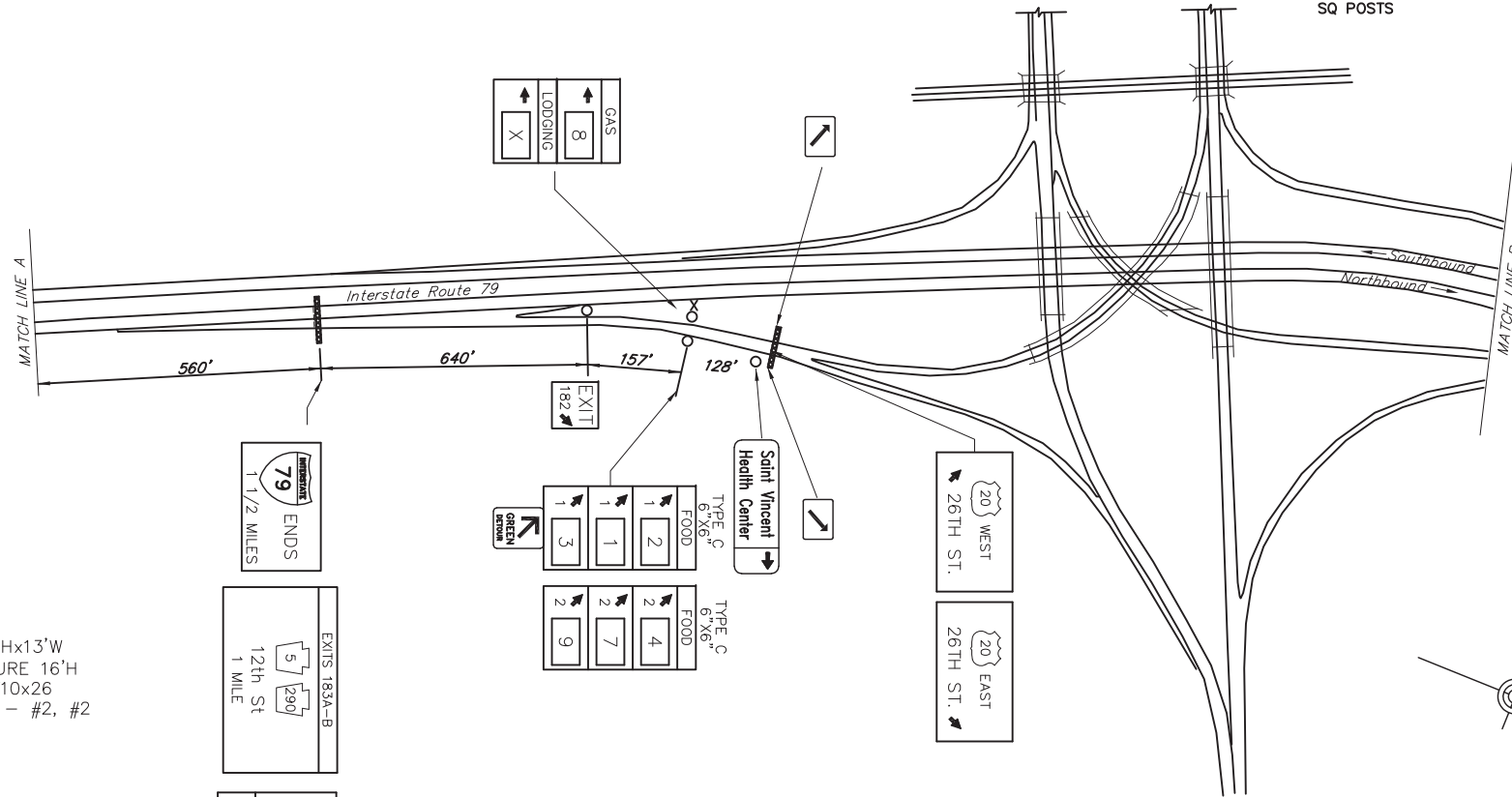
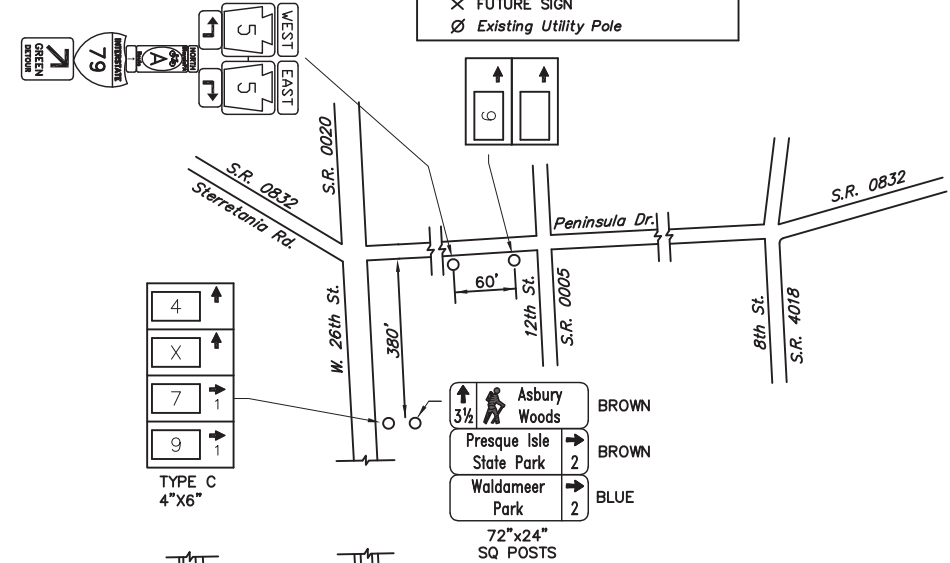
ITEM	UNIT	QUANTITY
POST MOUNTED SIGNS, TYPE A, SUPPLIED BY TRUST	SQ.FT.	
POST MOUNTED SIGNS, TYPE B, LOGO	SQ.FT.	
BREAKAWAY SYSTEMS	EACH	
* STEEL W BEAM BREAKAWAY POSTS	LBS.	
LOGO SIGN MOUNTING	EACH	

* APPROXIMATE QUANTITY FOR INFORMATION ONLY

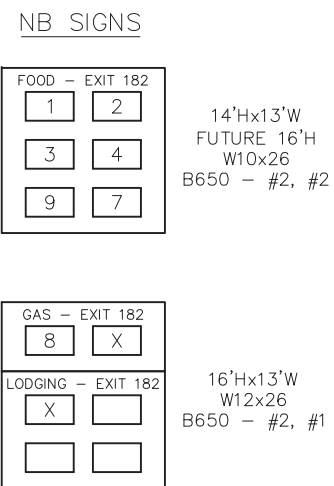
○	Existing Sign to Remain
△	Existing Sign to be Removed
◻	Existing Sign Reset as Shown
●	NEW SIGN
×	FUTURE SIGN
∅	Existing Utility Pole



MAINLINE SCHEMATIC
NOT TO SCALE



LEGEND	DIRECTION	BUSINESS	LOGO NO.
GAS	NB	COUNTY FAIR CITGO (DIESEL)	8
FOOD	NB	TIM HORTONS	1
		ARBY'S	2
		BURGER KING	3
		HOSS'S FAMILY STEAK & SEA	4
		APPLEBEE'S	7
LODGING	NB	IHOP	9



SCHEMATIC PLAN
NOT TO SCALE



\\SRV\AN\GIS\PROJECTS\2015\SUB\182\182-VISUAL-BUILT-BR\PROJECTS\2015\SUB\182\182-VISUAL-BUILT-BR\182-PLAN.dwg