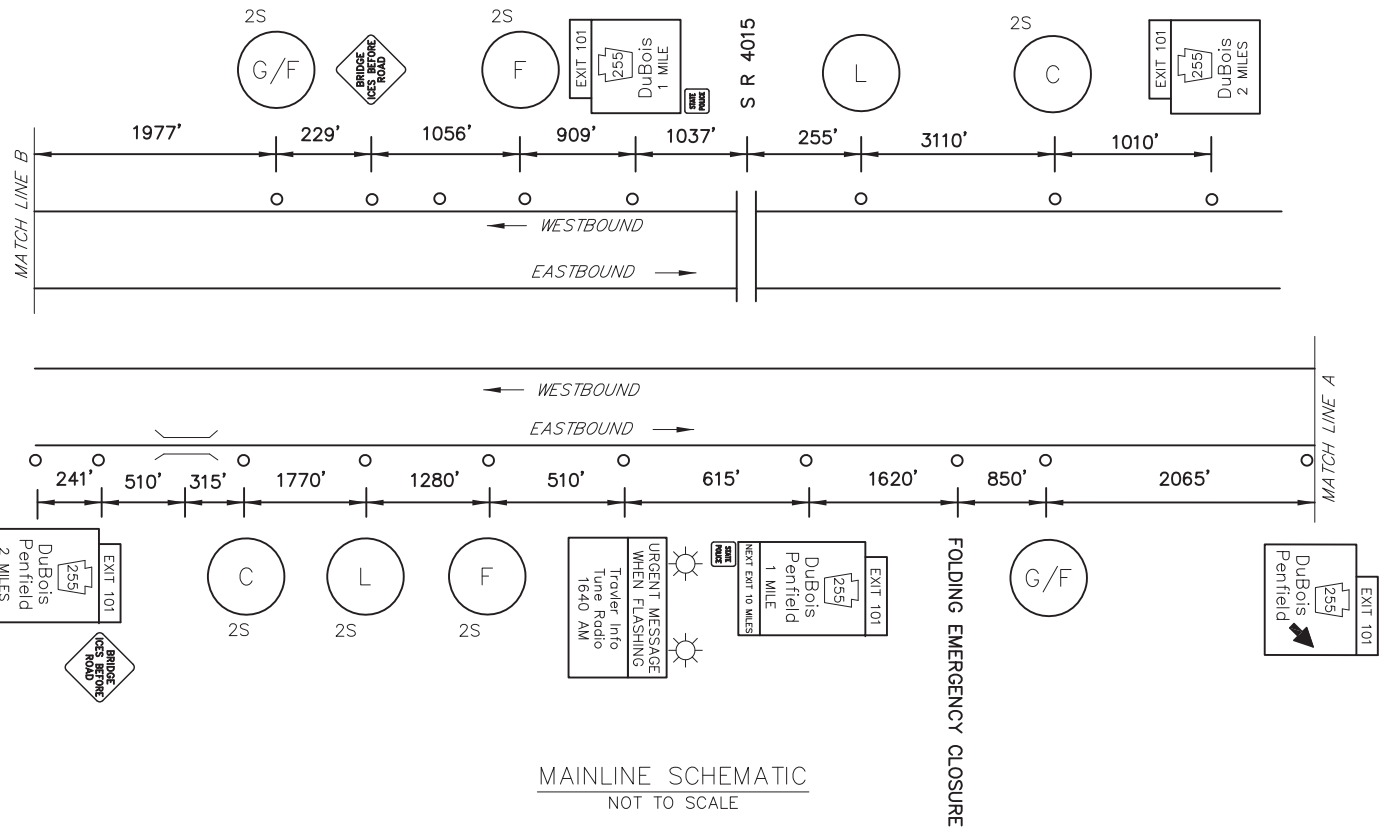


DISTRICT	COUNTY	ROUTE	PROJECT	SHEET
2-0	CLEARFIELD	I-80		
SANDY & UNION TOWNSHIP AND CITY OF DuBOIS REVISIONS				

ITEM	UNIT	QUANTITY
POST MOUNTED SIGNS, TYPE A, LOGO	SQ.FT.	-
POST MOUNTED SIGNS, TYPE B, LOGO	SQ.FT.	-
POST MOUNTED SIGNS, TYPE C, LOGO	SQ.FT.	-
BREAKAWAY SYSTEMS	EACH	-
* STEEL S OR W BEAM POSTS	LBS.	-
LOGO SIGN MOUNTING	EACH	-
EXTRUDED PANEL REPLACEMENT	SQ.FT.	-
REMOVAL OF POST MOUNTED MOTORIST SERVICE SIGNS, TYPES B, C & F	L.S.	-
REMOVAL OF POST MOUNTED MOTORIST SERVICE SIGNS, TYPES A	L.S.	-

○	Existing Sign to Remain
△	Existing Sign to be Removed
□	Existing Sign Reset as Shown
●	NEW SIGN
×	FUTURE SIGN
⊘	Existing Utility Pole



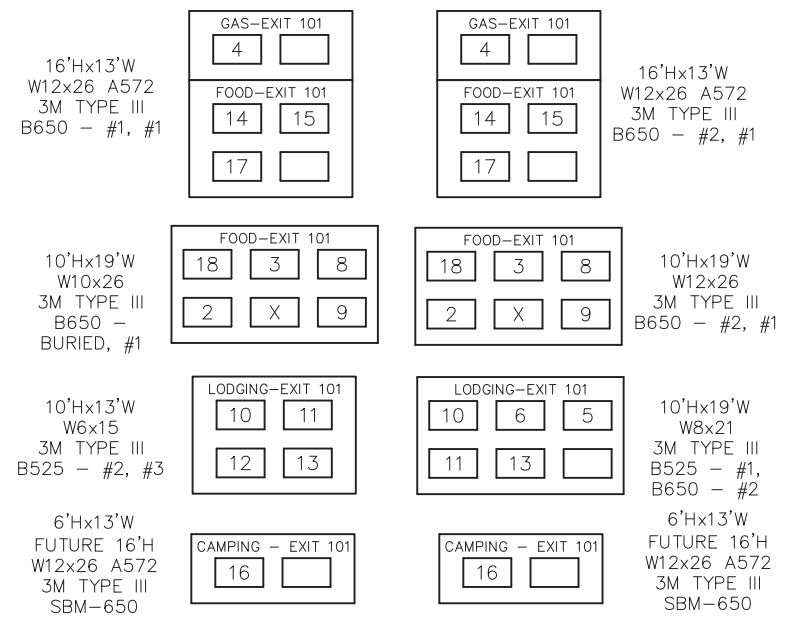
MAINLINE SCHEMATIC
NOT TO SCALE

TYPE B POSTS TO BE HAND DRIVEN. POWERED EXCAVATING EQUIPMENT SHOULD NOT BE USED.

LEGEND	DIRECTION	BUSINESS	LOGO NO.
GAS	EB/WB	SNAPPY'S (DIESEL)	4
FOOD	EB/WB	PERKINS	2
		BURGER KING	3
		EAT'N PARK	8
		WENDY'S	9
		SNAPPY'S	14
		McDONALD'S	15
		TACO BELL	17
		DUNKIN'	18
LODGING	EB/WB	DUBOIS MANOR MOTEL	5
		BEST WESTERN - PLUS	6
		HAMPTON INN	11
		NARROWS CREEK B & B	12
		FAIRFIELD INN & SUITES	10
		HOMEWOOD SUITES - HILTON	13
		KOA	16
CAMPING	EB/WB	KOA	16

EB SIGNS

WB SIGNS

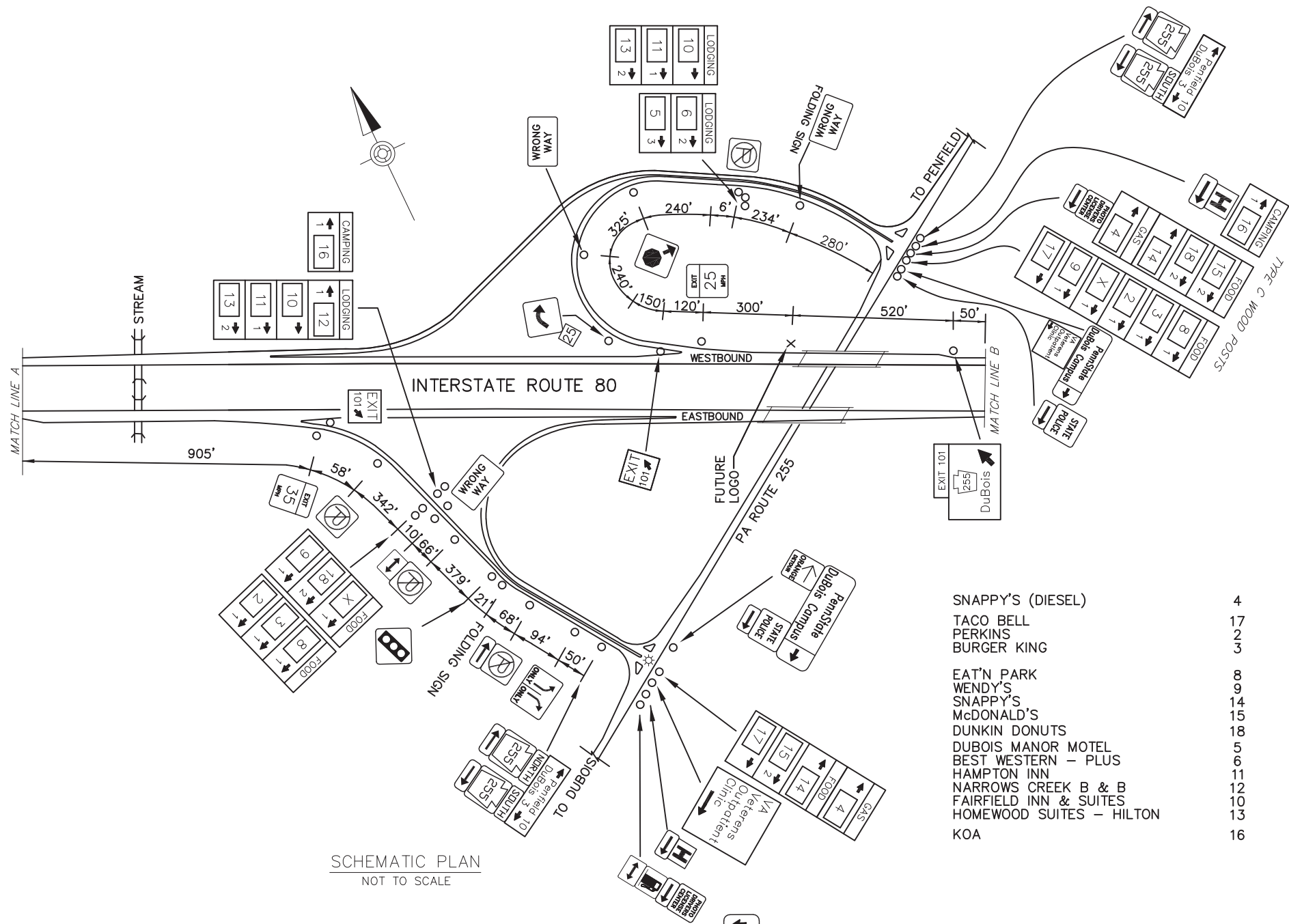


SCHEMATIC PLAN
NOT TO SCALE

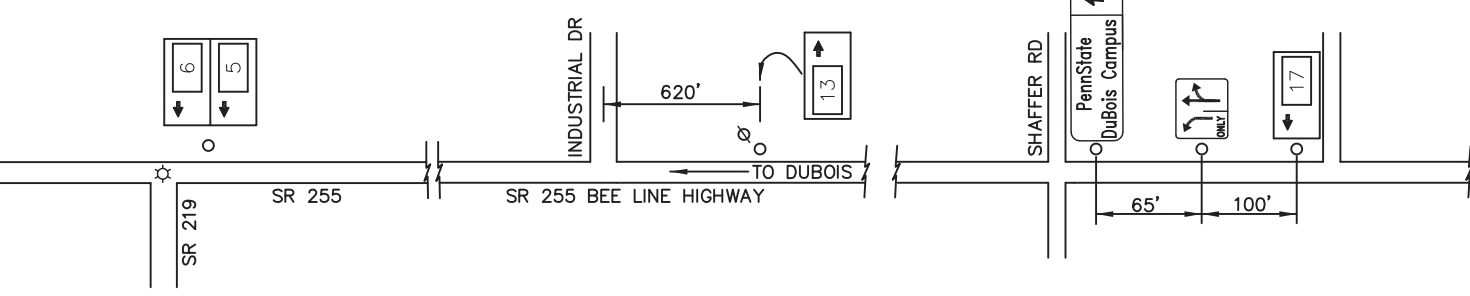
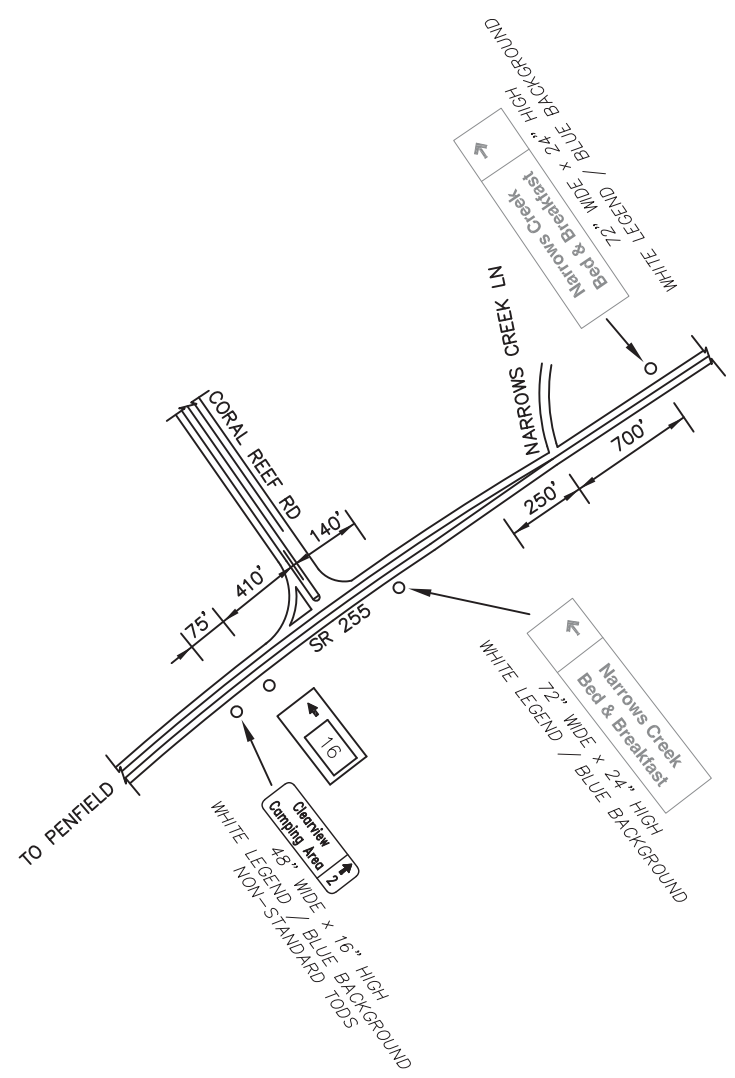
\N:\AS\AS\154\PROJECTS\2015\BBS\2015-01\N\AS-BUILT\DRAWINGS\PERMITS\DISTRICT 66\CLEARFIELD - 17\10-00-00\EXIT 101\EXIT 101 PLAN.dwg 2/25/2010 2:06 PM

DISTRICT	COUNTY	ROUTE	PROJECT	SHEET
2-0	CLEARFIELD	I-80		
SANDY & UNION TOWNSHIP AND CITY OF DuBOIS				
REVISIONS				

SYMBOLS	
○	Existing Sign to Remain
△	Existing Sign to be Removed
◻	Existing Sign Reset as Shown
●	NEW SIGN
×	FUTURE SIGN
⊘	Existing Utility Pole



SCHMATIC PLAN
NOT TO SCALE



\\\Fs\ANR\GIS\PROJECTS\2015\BBS\2015-01\N\PCAS-BUILT\BRAINUS\PERMIT DISTRICT 66\CLEARFIELD - 17-10-16-16-SR255-101-EXIT-101.PLAN
 04/26/2016 10:20 AM