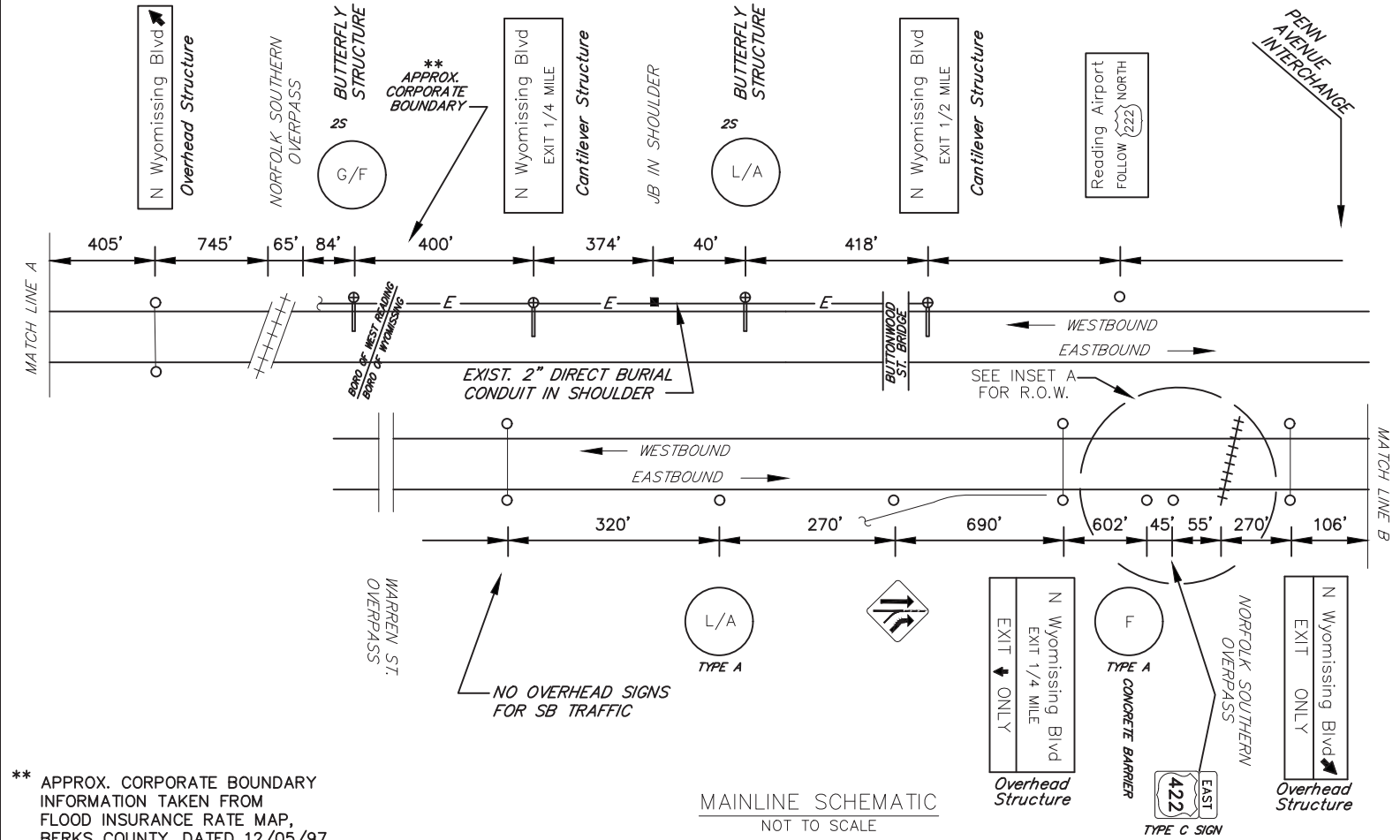


DISTRICT	COUNTY	ROUTE	PROJECT	SHEET
5-0	BERKS	U.S. 422		
BORO OF WEST READING & BORO OF WYOMISSING				
REVISIONS				

TABULATION OF QUANTITIES		
ITEM	UNIT	QUANTITY
POST MOUNTED SIGNS, TYPE A, LOGO	SQ.FT.	
POST MOUNTED SIGNS, TYPE B, LOGO	SQ.FT.	
POST MOUNTED SIGNS, TYPE C, LOGO	SQ.FT.	-
BREAKAWAY SYSTEMS	EACH	
* STEEL S OR W BEAM POSTS	LBS.	
LOGO SIGN MOUNTING	EACH	
REMOVAL OF POST MOUNTED MOTORIST SERVICE SIGNS, TYPES A & E	EACH	-
REMOVAL OF POST MOUNTED MOTORIST SERVICE SIGNS, TYPES B, C & F	L.S.	

* APPROXIMATE QUANTITY FOR INFORMATION ONLY

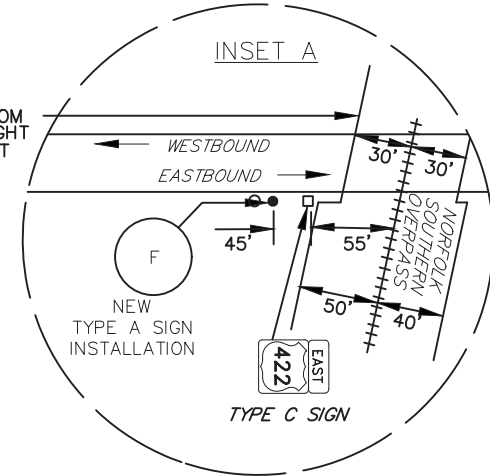
SYMBOLS	
○	Existing Sign to Remain
△	Existing Sign to be Removed
◻	Existing Sign Reset as Shown
●	NEW SIGN
×	FUTURE SIGN
∅	Existing Utility Pole



MAINLINE SCHEMATIC
NOT TO SCALE

** APPROX. CORPORATE BOUNDARY INFORMATION TAKEN FROM FLOOD INSURANCE RATE MAP, BERKS COUNTY, DATED 12/05/97, BY FEDERAL EMERGENCY MANAGEMENT AGENCY

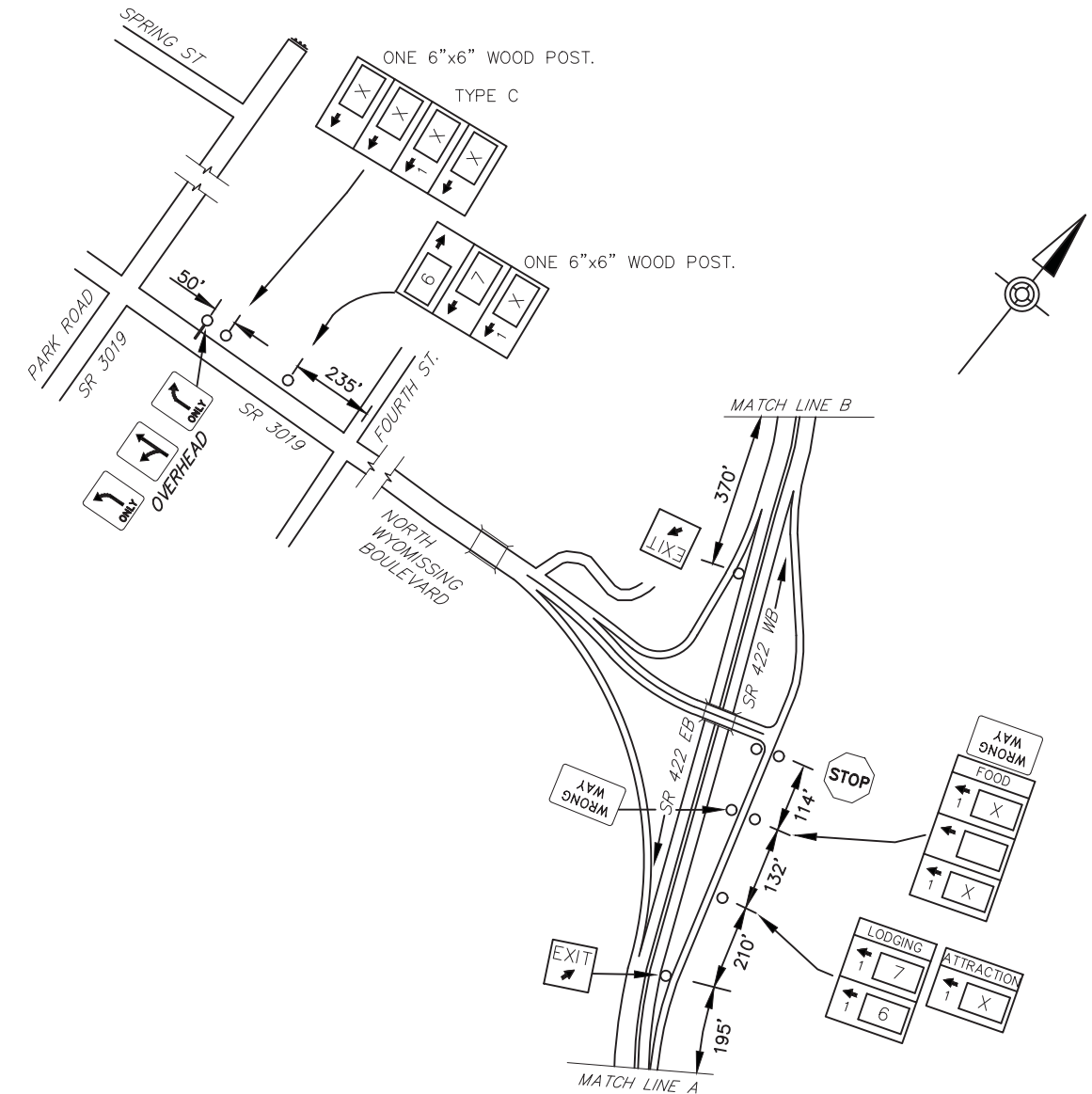
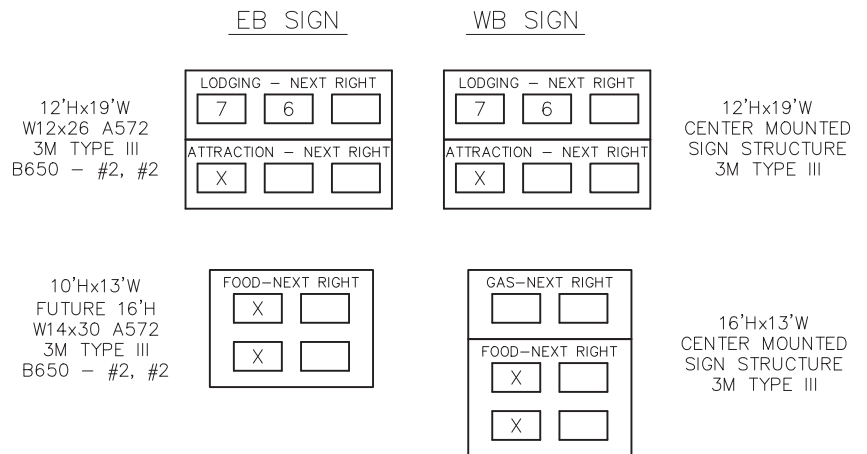
RIGHT-OF-WAY INFORMATION TAKEN FROM NORFOLK SOUTHERN DWG. ENTITLED "RIGHT OF WAY AND TRACK MAP, READING BELT RAILROAD" SHEET 6 OF 17, LAST REVISED 12/31/67



INSET A

NOTE:
NO LANE RESTRICTIONS PERMITTED MONDAY THRU FRIDAY BETWEEN 6:00 AM TO 9:00 AM AND 3:00 PM TO 6:00 PM.

N. WYOMISSING BLVD. SPECIFIC INFORMATION PANEL			
LEGEND	DIRECTION	BUSINESS	LOGO NO.
LODGING	EB/WB	THE INN AT READING	6
		HOLIDAY INN & SUITES	7
ATTRACTION	EB/WB		
GAS	WB		
FOOD	EB/WB		



SCHEMATIC PLAN
NOT TO SCALE

422
N. WYOMISSING BLVD.

05 DATE PLEN 05/26/07 11:41 AM PLEN 05/26/07 DISTRICT 05/BERKS - 06/10/07 SR 3019-422_EXIT_VIOM PLAN
 06/12/2007 10:08 AM