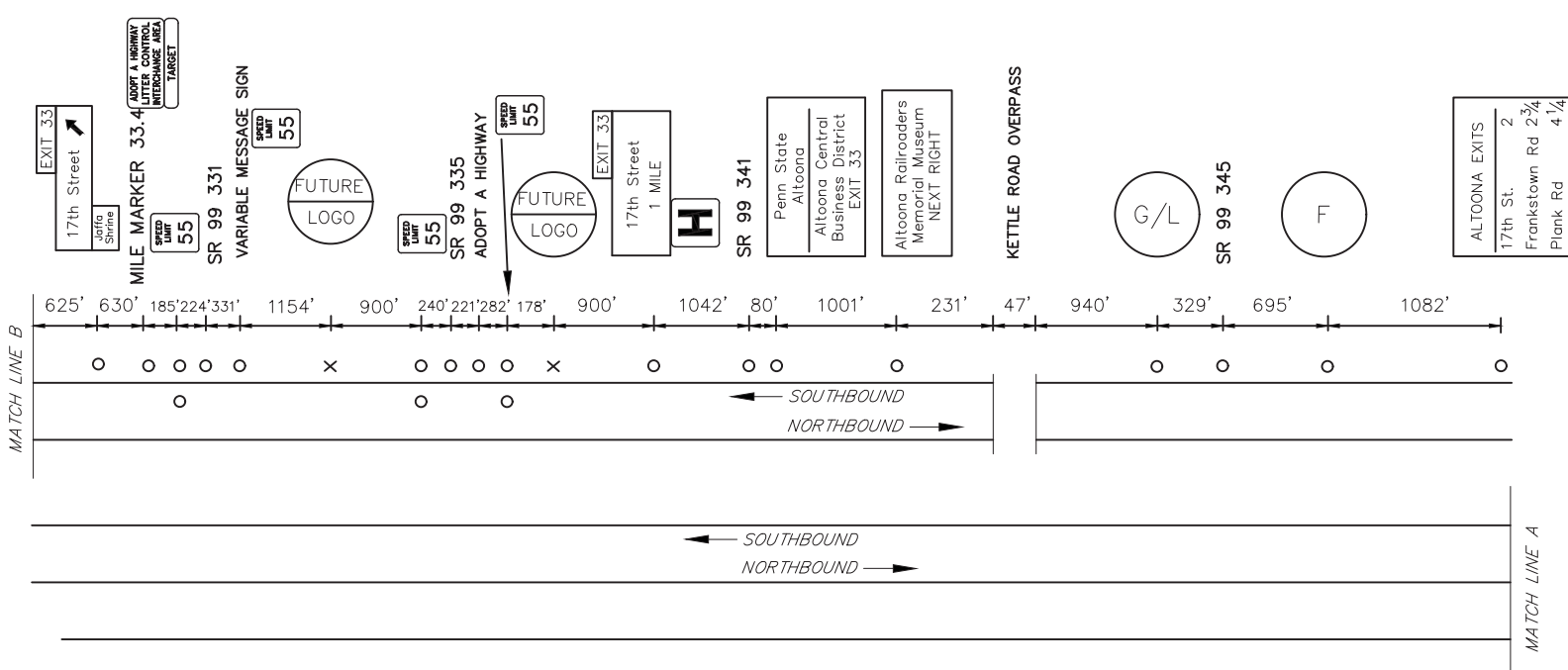


DISTRICT	COUNTY	ROUTE	PROJECT	SHEET
9-0	BLAIR	I-99		
LOGAN TOWNSHIP AND CITY OF ALTOONA				
REVISIONS				

TABULATION OF QUANTITIES		
ITEM	UNIT	QUANTITY
POST MOUNTED SIGNS, TYPE A, LOGO	SQ.FT.	-
POST MOUNTED SIGNS, TYPE B, LOGO	SQ.FT.	-
POST MOUNTED SIGNS, TYPE C, LOGO	SQ.FT.	-
BREAKAWAY SYSTEMS	EACH	-
* STEEL S OR W BEAM POSTS	LBS.	-
LOGO SIGN MOUNTING	EACH	-
EXTRUDED PANEL REPLACEMENT	SQ.FT.	-
REMOVAL OF POST MOUNTED MOTORIST SERVICE SIGNS, TYPES B, C & F	L.S.	-

* APPROXIMATE QUANTITY FOR INFORMATION ONLY

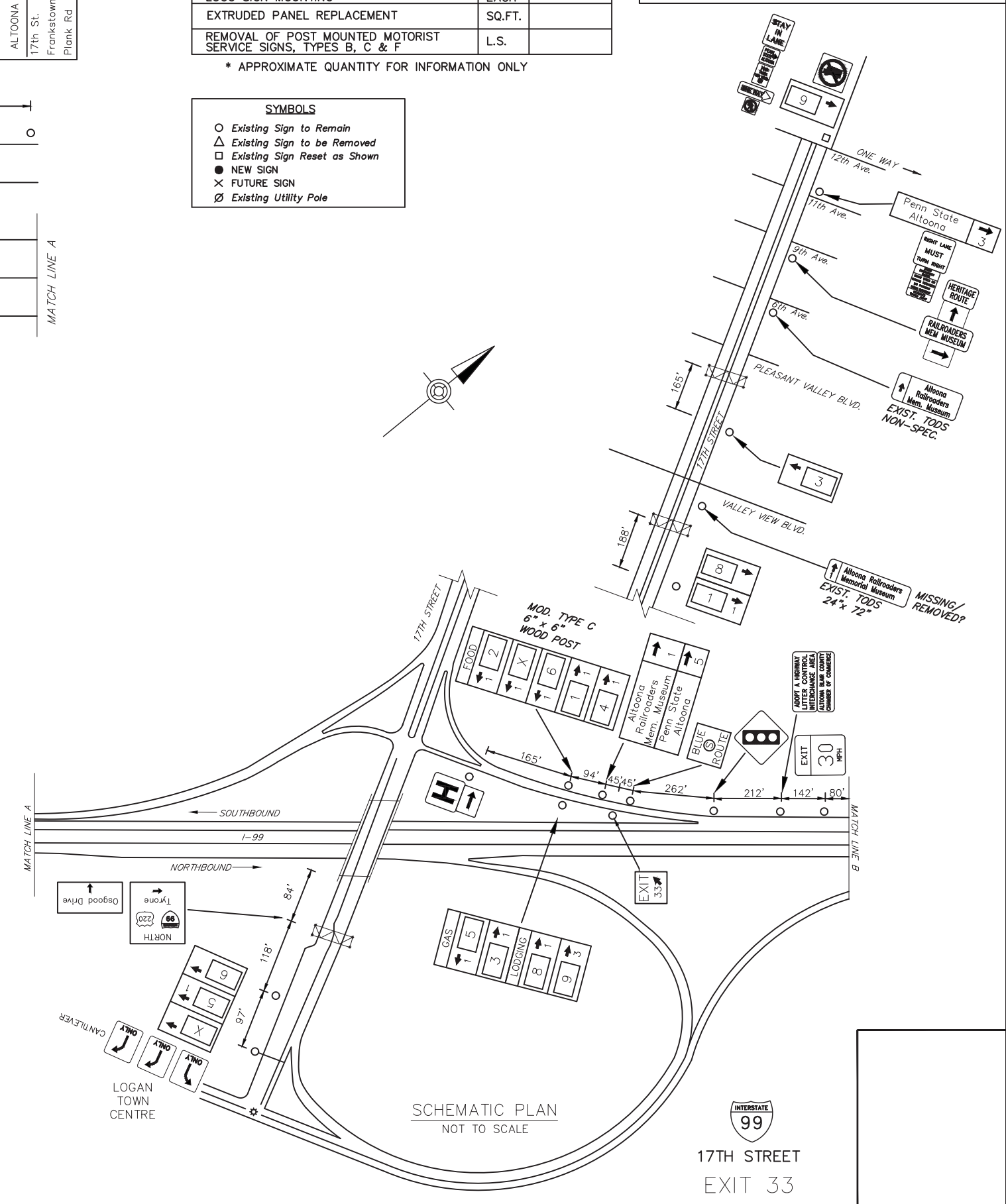
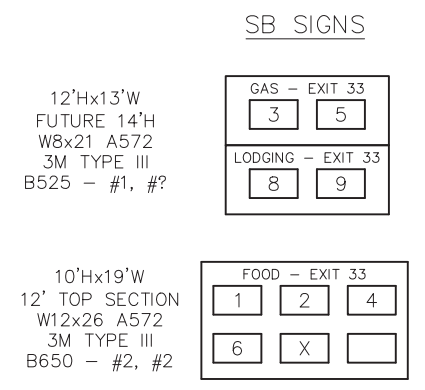
SYMBOLS	
○	Existing Sign to Remain
△	Existing Sign to be Removed
□	Existing Sign Reset as Shown
●	NEW SIGN
×	FUTURE SIGN
∅	Existing Utility Pole



NB NOT ELIGIBLE - INSUFFICIENT SPACE

MAINLINE SCHEMATIC
NOT TO SCALE

EXIT 33 SPECIFIC INFORMATION PANEL			
LEGEND	DIRECTION	BUSINESS	LOGO NO.
GAS	SB	SHEETZ (DIESEL)	3
		GETGO	5
FOOD	SB	HOSS'S FAMILY STEAK & SEA	1
		PANERA BREAD	2
		SHEETZ	4
		DQ GRILL & CHILL	6
LODGING	SB	MICROTEL	8
		WINGATE BY WYNDHAM	9



SCHEMATIC PLAN
NOT TO SCALE