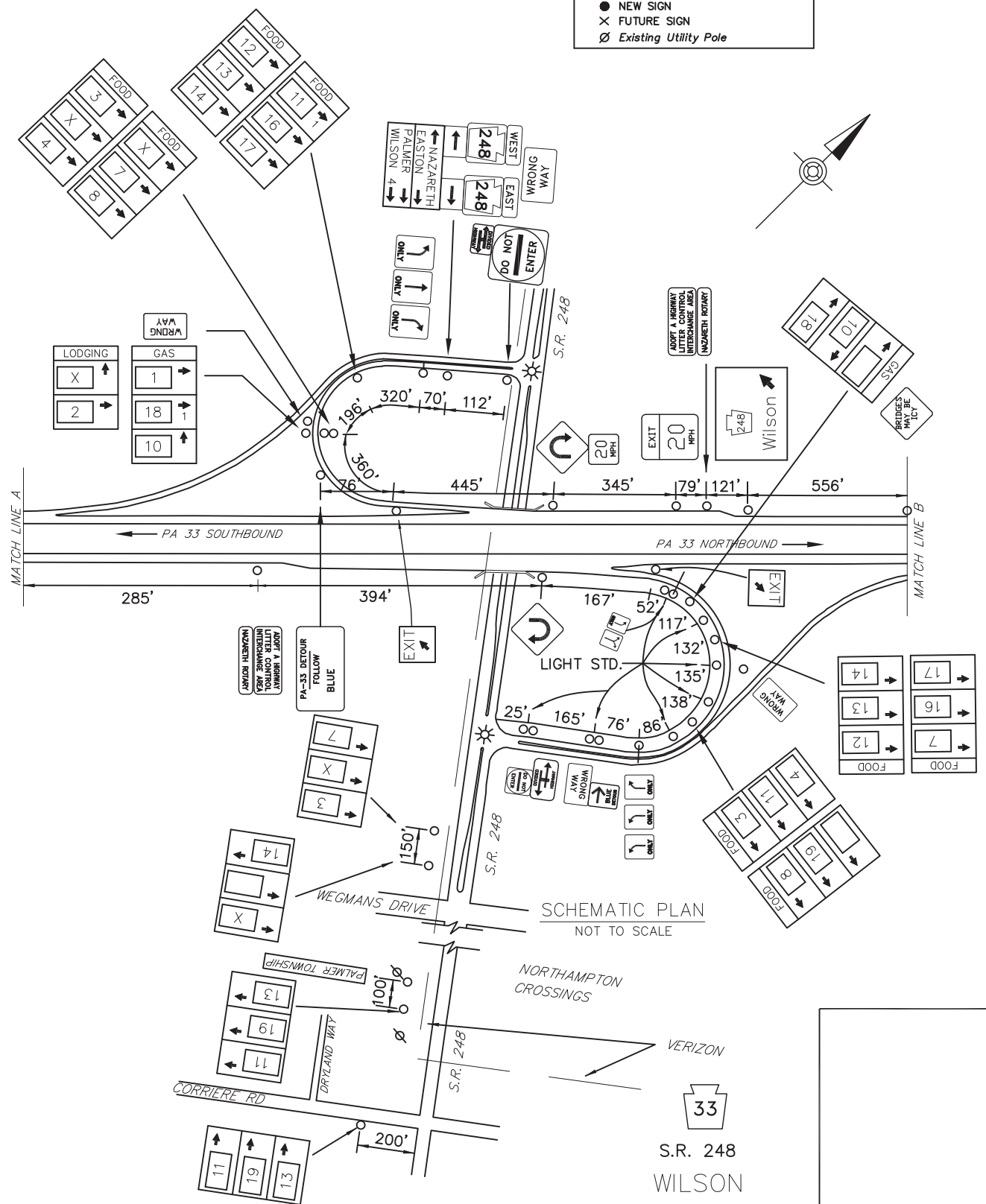
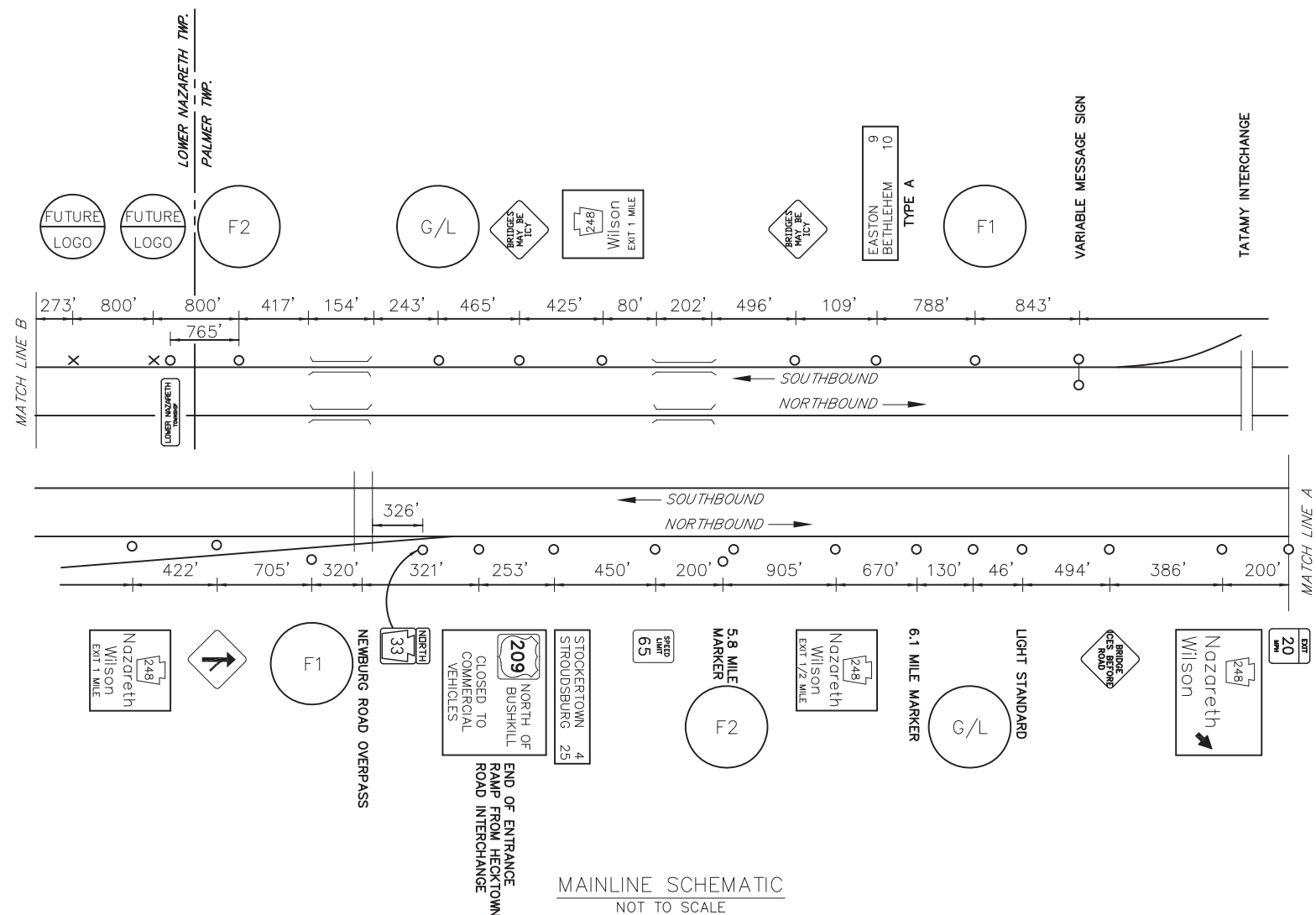


DISTRICT	COUNTY	ROUTE	PROJECT	SHEET
5-0	NORTHAMPTON	PA 33		
LOWER NAZARETH & PALMER TOWNSHIPS				
REVISIONS				

TABULATION OF QUANTITIES		
ITEM	UNIT	QUANTITY
* STEEL S OR W BEAM POSTS	LBS.	-
BREAKAWAY SYSTEMS	EACH	-
POST MOUNTED SIGNS, TYPE A, LOGO	SQ.FT.	-
POST MOUNTED SIGNS, TYPE B, LOGO	SQ.FT.	-
POST MOUNTED SIGNS, TYPE C, LOGO	SQ.FT.	-
LOGO SIGN MOUNTING	EACH	-

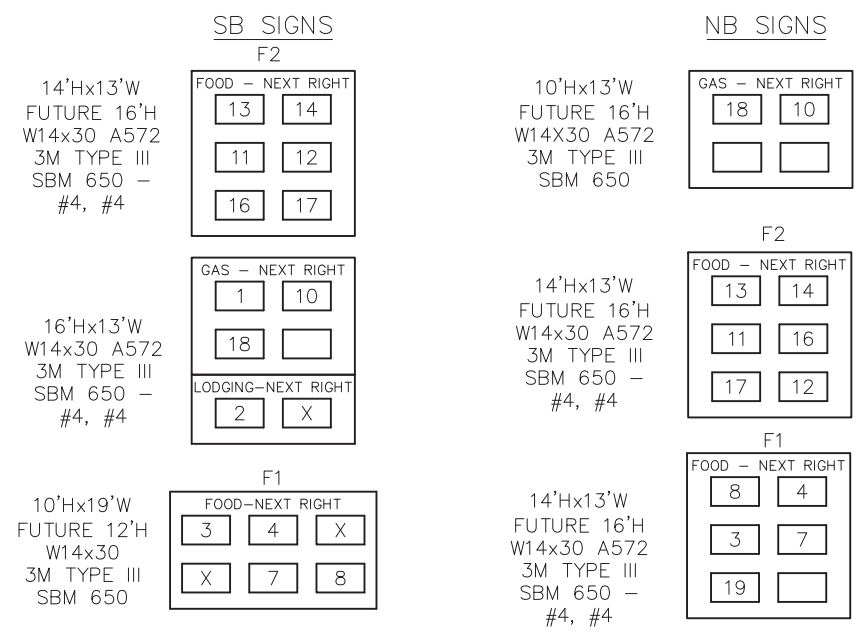
* APPROXIMATE QUANTITY FOR INFORMATION ONLY

- SYMBOLS**
- Existing Sign to Remain
 - △ Existing Sign to be Removed
 - ◻ Existing Sign Reset as Shown
 - NEW SIGN
 - × FUTURE SIGN
 - ⊙ Existing Utility Pole



DO NOT CLOSE OR RESTRICT TRAVEL LANES DURING RUSH HOUR. WORK ALONG FREEWAY PERMITTED BETWEEN 9:00 AM AND 2:30 PM, UNLESS OTHERWISE APPROVED BY ENGINEERING DISTRICT. DO NOT WORK DURING HOLIDAY. PERIODS IF APPLICABLE, REINSTALL GUIDERAIL AT END OF EACH DAY.

33/WILSON SPECIFIC INFORMATION PANEL			
LEGEND	DIRECTION	BUSINESS	LOGO NO.
GAS	NB/SB	SUNOCO (DIESEL)	10
		WAWA (24 HRS/DIESEL)	18
	NB	SHEETZ (DIESEL)	1
FOOD	NB/SB	RED ROBIN	3
		APPLEBEE'S	4
		STARBUCKS COFFEE	7
		McDONALD'S	8
		JERSEY MIKES	11
		BURGER KING	12
		CHICK-FIL-A (CLOSED SUNDAY)	13
		FIVE GUYS	14
		DINER 248	16
		PANERA BREAD	17
LODGING	SB	LONGHORN STEAKHOUSE	19
		HAMPTON INN	2



I:\PROJECTS\PA33\PROJECTS\055076-01\MAPS\AS-BUILD\DRAWINGS\PERMITS - DISTRICT 05\NORTHAMPTON - 4810-XX-SHT-XX-03-EXIT WILSON PLAN MAY 2 2021 4:15 PM