

DISTRICT	COUNTY	ROUTE	PROJECT	SHEET
1-0	ERIE	I-79	MILLCREEK TOWNSHIP REVISIONS	

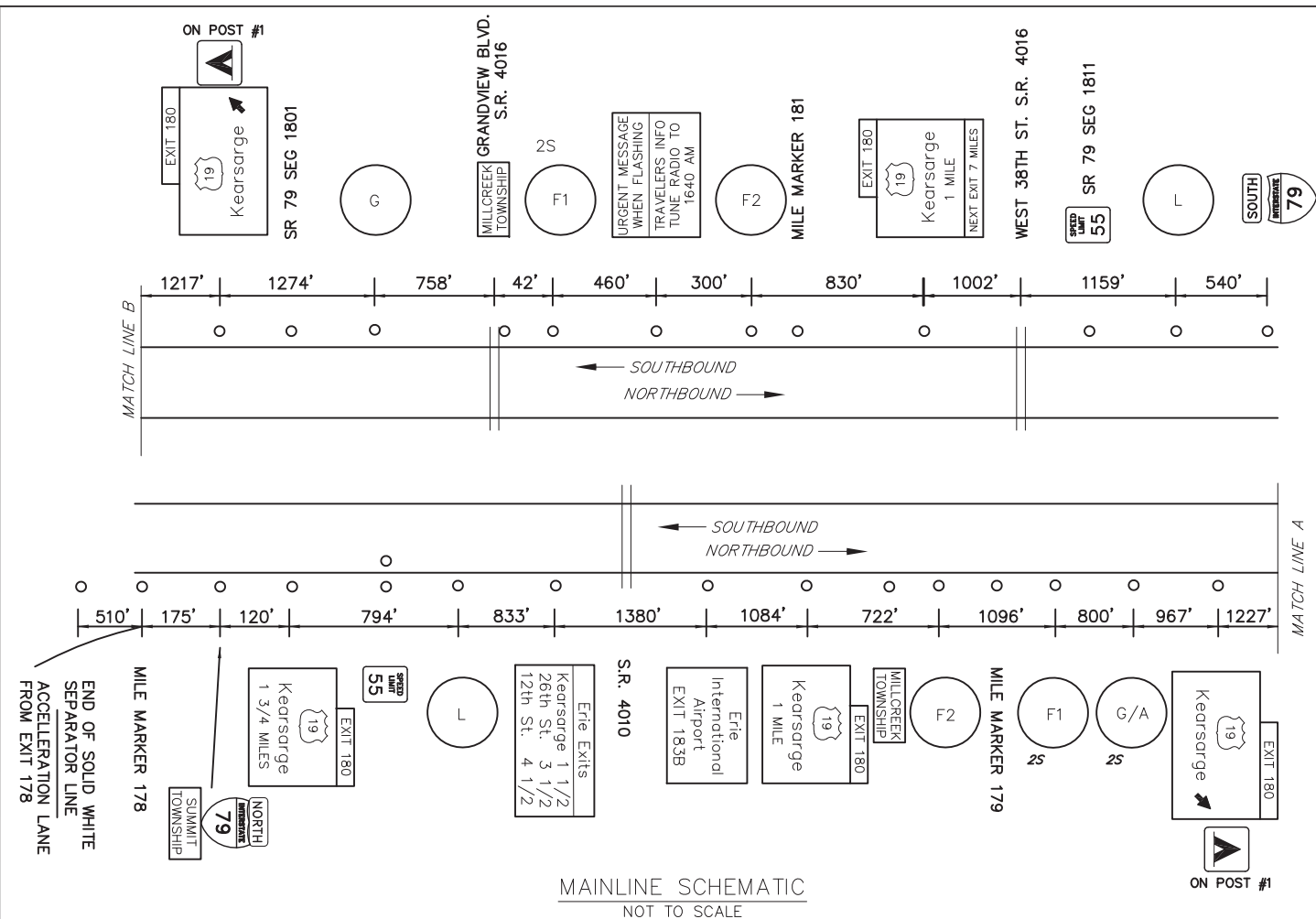
SYMBOLS

- Existing Sign to Remain
- △ Existing Sign to be Removed
- Existing Sign Reset as Shown
- NEW SIGN
- × FUTURE SIGN
- ⊗ Existing Utility Pole

TABULATION OF QUANTITIES

ITEM	UNIT	QUANTITY
POST MOUNTED SIGNS, TYPE A, LOGO	SQ.FT.	-
POST MOUNTED SIGNS, TYPE B, LOGO	SQ.FT.	-
POST MOUNTED SIGNS, TYPE C, LOGO	SQ.FT.	-
BREAKAWAY SYSTEMS	EACH	-
* STEEL S OR W BEAM POSTS	LBS.	-
LOGO SIGN MOUNTING	EACH	-
EXTRUDED PANEL REPLACEMENT	SQ.FT.	-
REMOVAL OF POST MOUNTED MOTORIST SERVICE SIGNS, TYPES B, C & F	L.S.	-

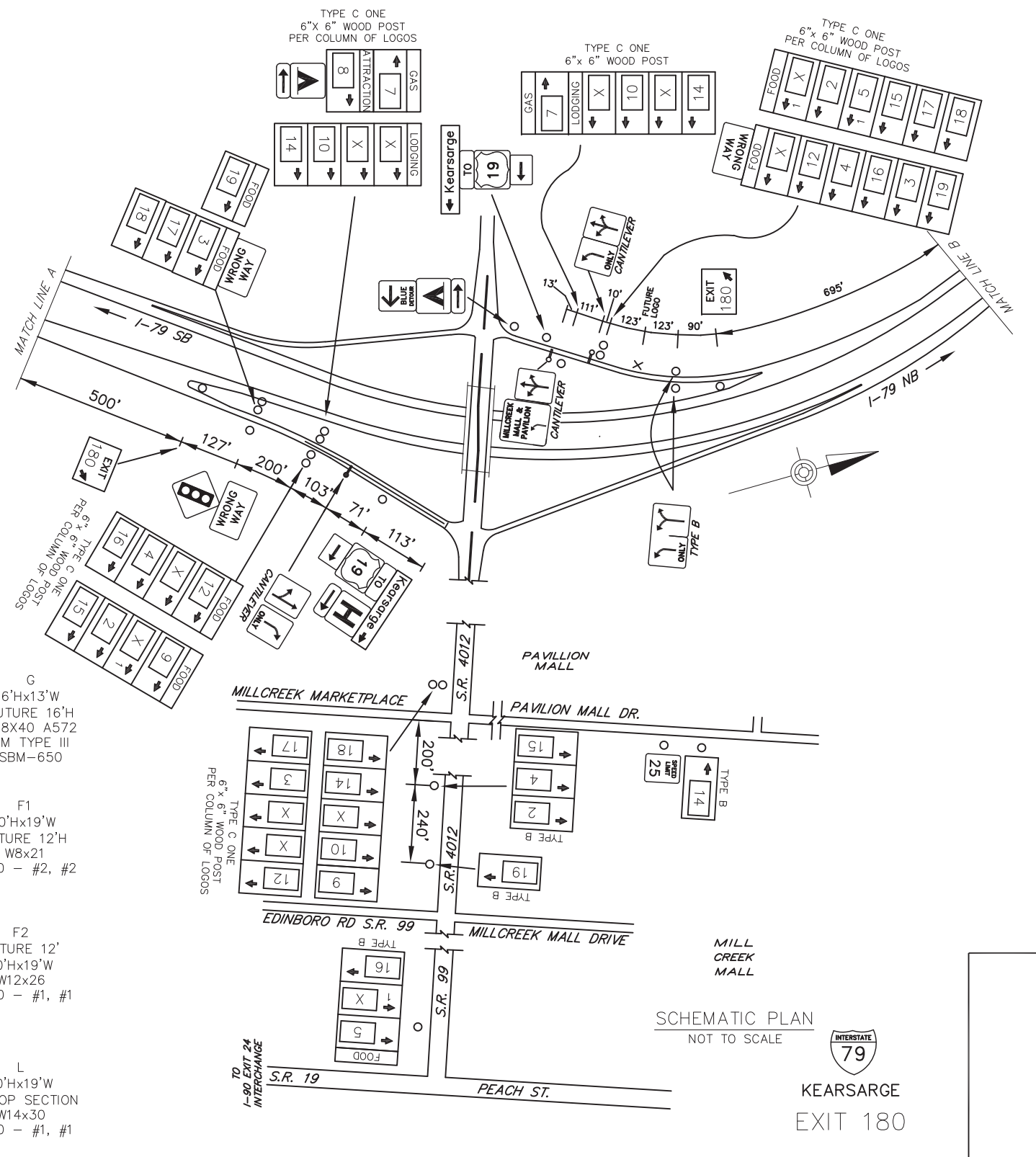
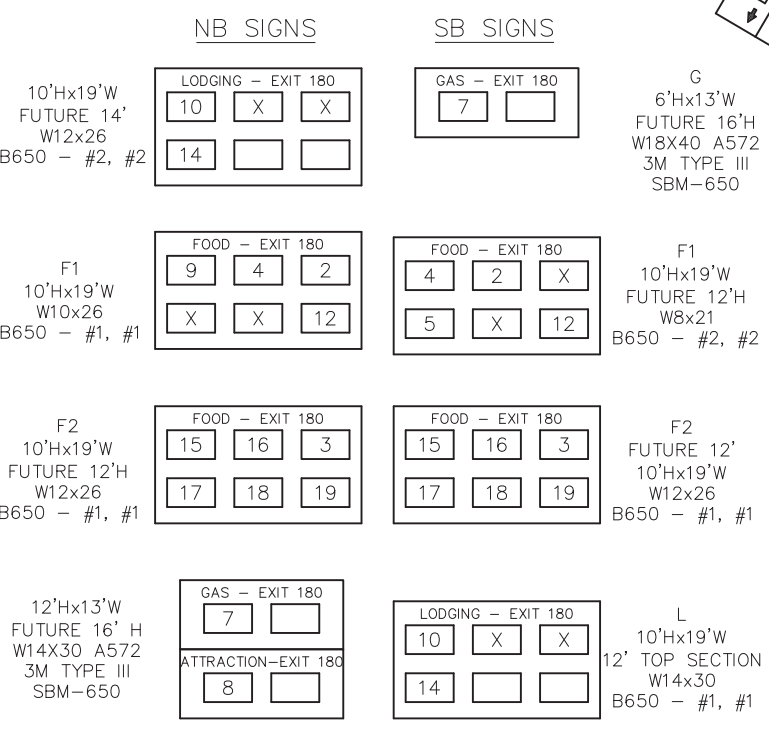
* APPROXIMATE QUANTITY FOR INFORMATION ONLY



DO NOT CLOSE OR RESTRICT TRAVEL LANES BETWEEN 7:00 AM FRIDAY AND 7:00 AM MONDAY.
RE-OPEN CLOSED LANES IF SIGNIFICANT TRAFFIC CONGESTION IS OBSERVED.
DO NOT WORK DURING HOLIDAY PERIODS.

LEGEND
2S - GUIDE RAIL

EXIT 180 SPECIFIC INFORMATION PANEL			
LEGEND	DIRECTION	BUSINESS	LOGO NO.
GAS	NB/SB	COUNTRY FAIR-CITGO (DIESEL)	7
		ARBY'S	2
FOOD	NB/SB	RED LOBSTER	4
		WENDY'S	5
		O'CHARLEY'S	12
		MAX & ERMA'S	9
		STARBUCKS COFFEE	15
		WEGMAN'S MARKET CAFE	16
		BUFFALO WILD WINGS	3
		GIANT EAGLE	14
		PRIMANTI BROS	18
		MOE'S SOUTHWEST GRILL	19
LODGING	NB/SB	HOMWOOD SUITES-HILTON	10
		TOWNEPLACE SUITES-MARRIOTT	12
		MILLCREEK MALL	8
ATTRACTION	NB	MILLCREEK MALL	8



I:\PROJECTS\2014\PROJECTS\2014\2014-05-06-01\MAPS\2014-05-06-01\2014-05-06-01-199-EXIT 180 PLAN.dwg
 25/05/2014 14:45 PM