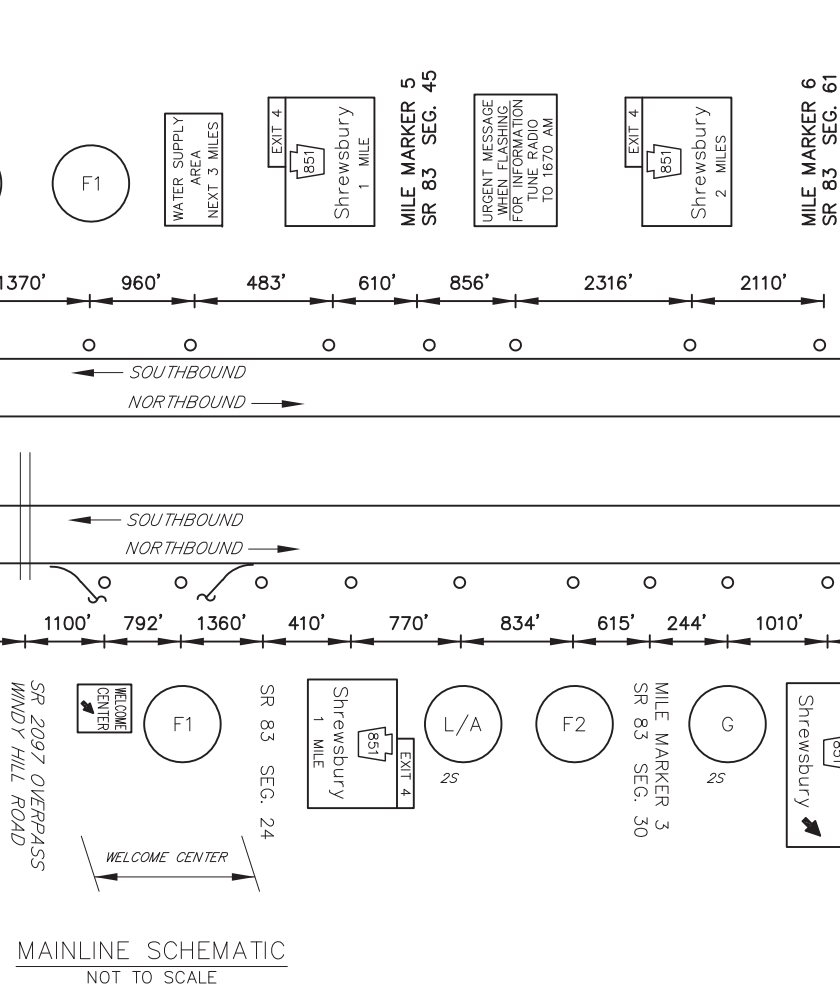
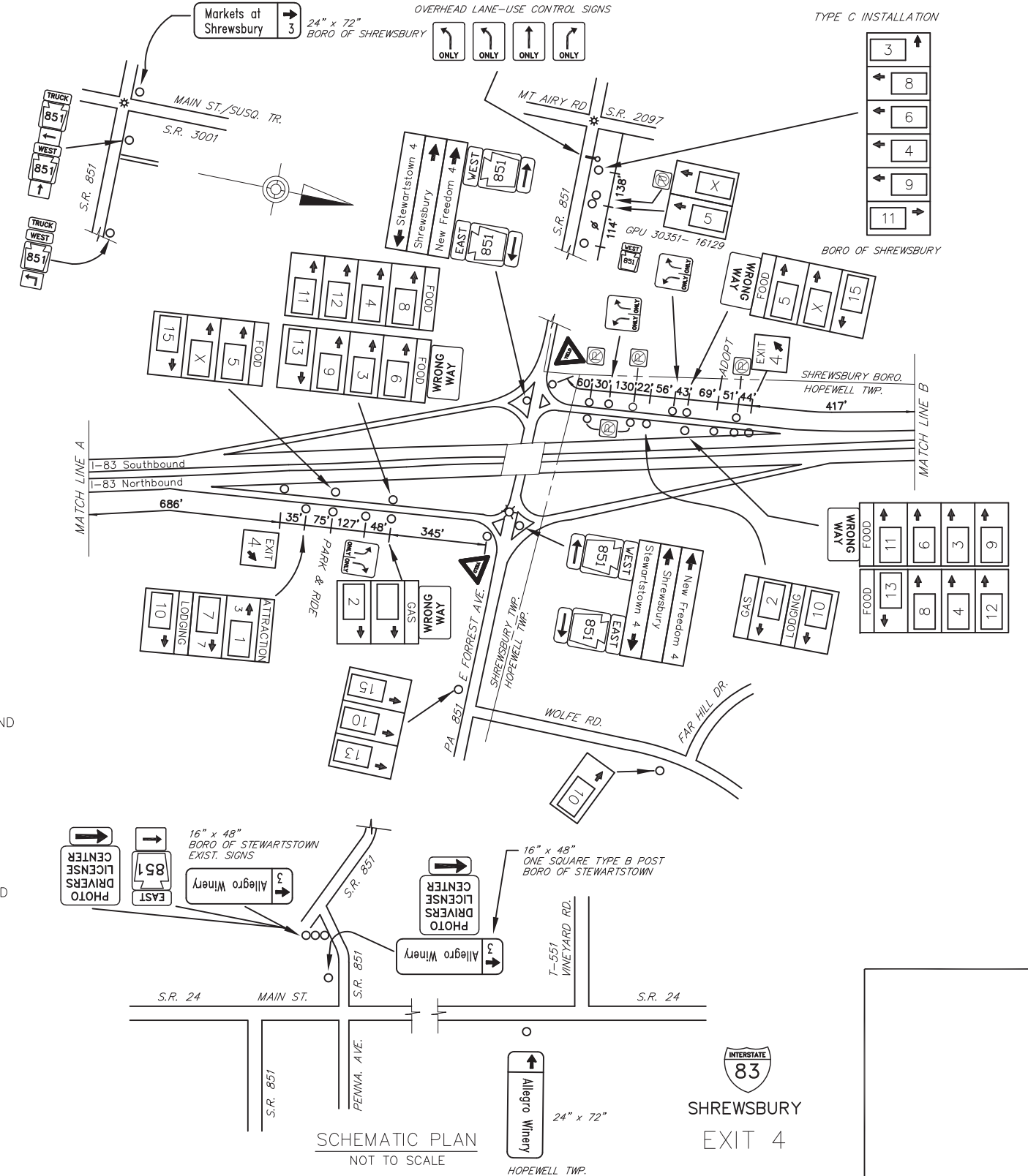


DISTRICT	COUNTY	ROUTE	PROJECT	SHEET
8-0	YORK	I-83	HOPEWELL & SHREWSBURY TOWNSHIP/ STEWARTSTOWN AND SHREWSBURY BOROUGHS REVISIONS	

SYMBOLS	
○	Existing Sign to Remain
△	Existing Sign to be Removed
□	Existing Sign Reset as Shown
●	NEW SIGN
×	FUTURE SIGN
⊙	Existing Utility Pole

TABULATION OF QUANTITIES		
ITEM	UNIT	QUANTITY
POST MOUNTED SIGNS, TYPE A, LOGO	SQ.FT.	--
POST MOUNTED SIGNS, TYPE B, LOGO	SQ.FT.	--
POST MOUNTED SIGNS, TYPE C, LOGO	SQ.FT.	--
BREAKAWAY SYSTEMS	EACH	--
* STEEL S OR W BEAM POSTS	LBS.	--
LOGO SIGN MOUNTING	EACH	--
EXTRUDED PANEL REPLACEMENT	SQ.FT.	--
REMOVAL OF POST MOUNTED MOTORIST SERVICE SIGNS, TYPES B, C & F	L.S.	--

* APPROXIMATE QUANTITY FOR INFORMATION ONLY

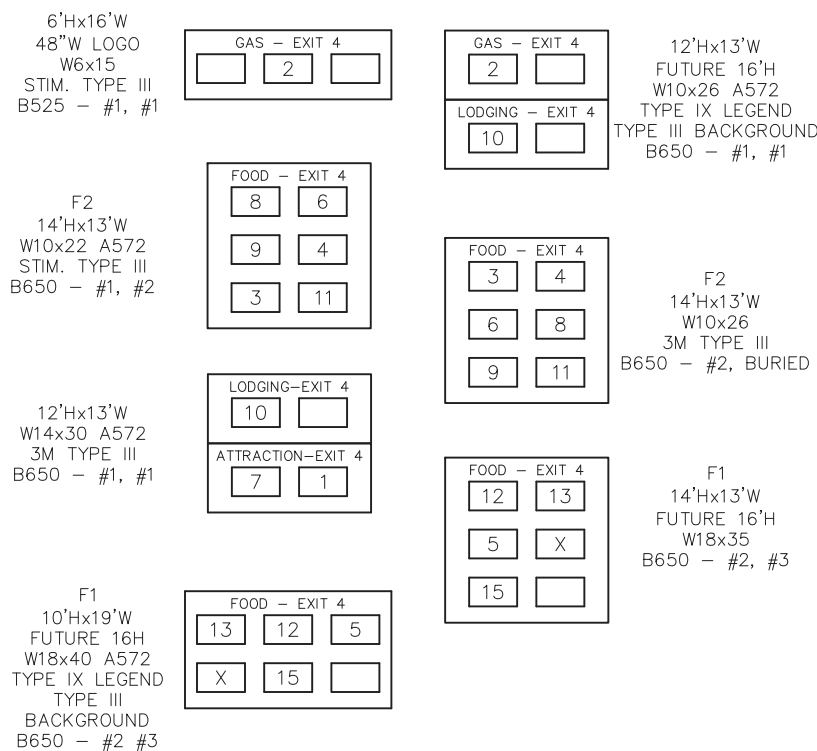


LEGEND
2S - GUIDE RAIL

EXIT 4 SPECIFIC INFORMATION PANEL			
LEGEND	DIRECTION	BUSINESS	LOGO NO.
GAS	NB/SB	TOM'S	2
FOOD	NB/SB	WENDY'S	3
		McDONALD'S (24 HOURS)	4
		ARBY'S	6
		TACO BELL	8
		SUBWAY	9
		STARBUCK'S COFFEE	11
		CHICK-FIL-A (CLOSED SUNDAY)	12
		CRACKER BARREL	13
		PANERA BREAD	5
		BURGER KING	15
LODGING	NB/SB	HAMPTON INN	10
ATTRACTION	NB	ALLEGRO WINERY & VINEYARDS	7
		MARKETS AT SHREWSBURY	1

NB SIGNS

SB SIGNS



N:\PROJECTS\2024\PROJECTS\897-2024-05-04-19-12-01\897-2024-05-04-19-12-01-DRAWINGS\REVISED\DRAWINGS\REVISED\DISTRICT 8B\TRK - 6610-04-SR104-1B3-EXIT 4 - PLAN.dwg 4/22/24 2:28 PM