

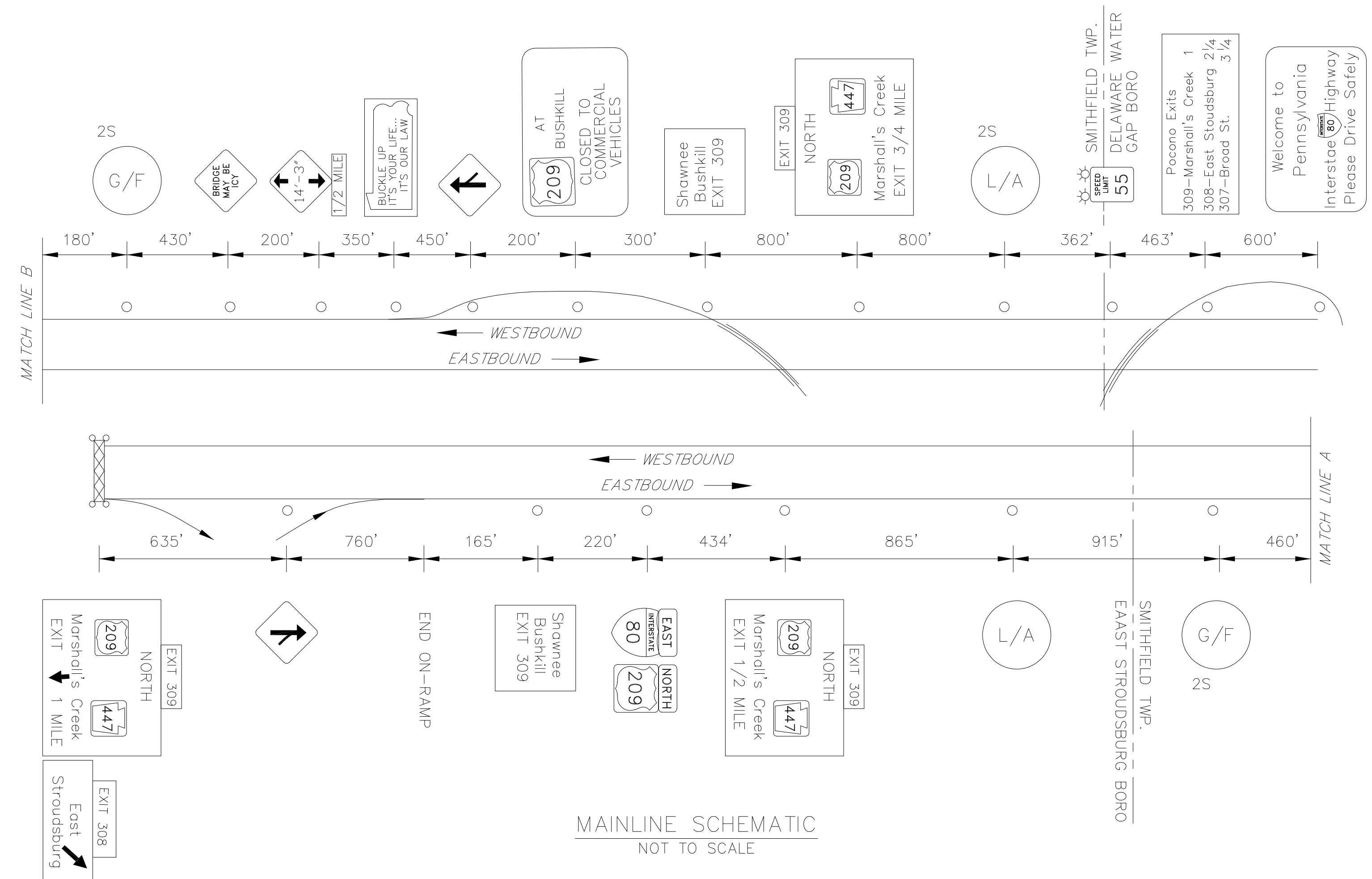
DISTRICT	COUNTY	ROUTE	PROJECT	SHEET
5-0	MONROE	I-80		1 OF 2
EAST STROUDSBURG & DELAWARE WATER GAP BORO'S, SMITHFIELD TWP				
REVISIONS				

NOTE: NEW WORK SHOWN WITH A CLOUD.

TABULATION OF QUANTITIES		
ITEM	UNIT	QUANTITY
POST MOUNTED SIGNS, TYPE A, LOGO	SQ.FT.	
POST MOUNTED SIGNS, TYPE B, LOGO	SQ.FT.	
POST MOUNTED SIGNS, TYPE C, LOGO	SQ.FT.	
BREAKAWAY SYSTEMS	EACH	
* STEEL S OR W BEAM POSTS	LBS.	
LOGO SIGN MOUNTING	EACH	
REMOVAL OF POST MOUNTED MOTORIST SERVICE SIGNS, TYPES B, C & F	L.S.	

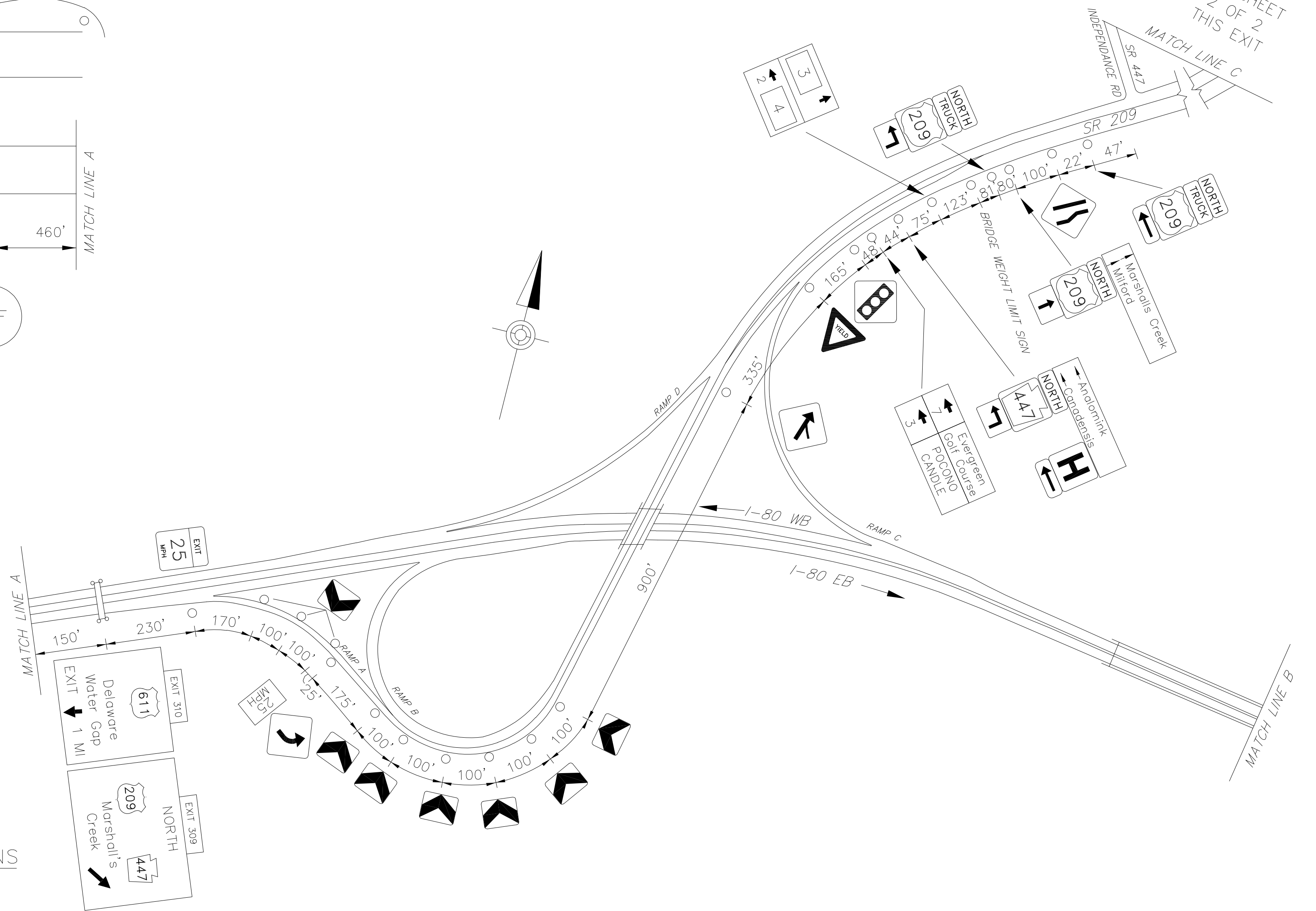
\* APPROXIMATE QUANTITY FOR INFORMATION ONLY

SYMBOLS	
○	Existing Sign to Remain
△	Existing Sign to be Removed
◻	Existing Sign Reset as Shown
●	NEW SIGN
×	FUTURE SIGN
⊗	Existing Utility Pole



LEGEND  
2S - GUIDE RAIL

DO NOT CLOSE OR RESTRICT TRAVEL LANES BETWEEN 6:00 AM AND 9:00 AM, AND BETWEEN 3:00 PM AND 6:00 PM, MONDAY THRU FRIDAY. DO NOT WORK DURING HOLIDAY PERIODS. DO NOT WORK DURING POCONO RACEWAY EVENT DATES.



EXIT 309 SPECIFIC INFORMATION PANEL			
LEGEND	DIRECTION	BUSINESS	LOGO NO.
GAS	EB/WB		
FOOD	EB/WB	WENDY'S 1353-002	4
		DQ GRILL & CHILL	3
		HUDDLE HOUSE	9
LODGING	WB	DUNKIN' DONUTS	5
		THE SHAWNEE INN	1
ATTRACTION	EB/WB	SKI SHAWNEE	6
		BUSHKILL FALLS (SEASONAL)	7
		POCONO TREEEVENTURES	10
		SHAWNEE CRAFT BREWERY TOUR	2

16'Hx13'W W18x40 3M TYPE III B650 - #2, #2

GAS - EXIT 309		
FOOD-EXIT 309	3	4
	9	

16'Hx13'W W14x30 A572 3M TYPE III B650 - #2, #2

GAS - EXIT 309		
FOOD-EXIT 309	3	4
	9	5

16'Hx13'W W14x30 A572 3M TYPE III B650 - #2, #2

LODGING - EXIT 309	X	X
ATTRACTION-EXIT 309	10	6
	2	7

16'Hx13'W W14x30 A572 3M TYPE III B650 - #2, #1

LODGING - EXIT 309	X	1
ATTRACTION-EXIT 309	10	6
	2	7

VISITOR INFO

80  
MARSHALL'S CREEK  
EXIT 309  
SHEET 1 OF 2

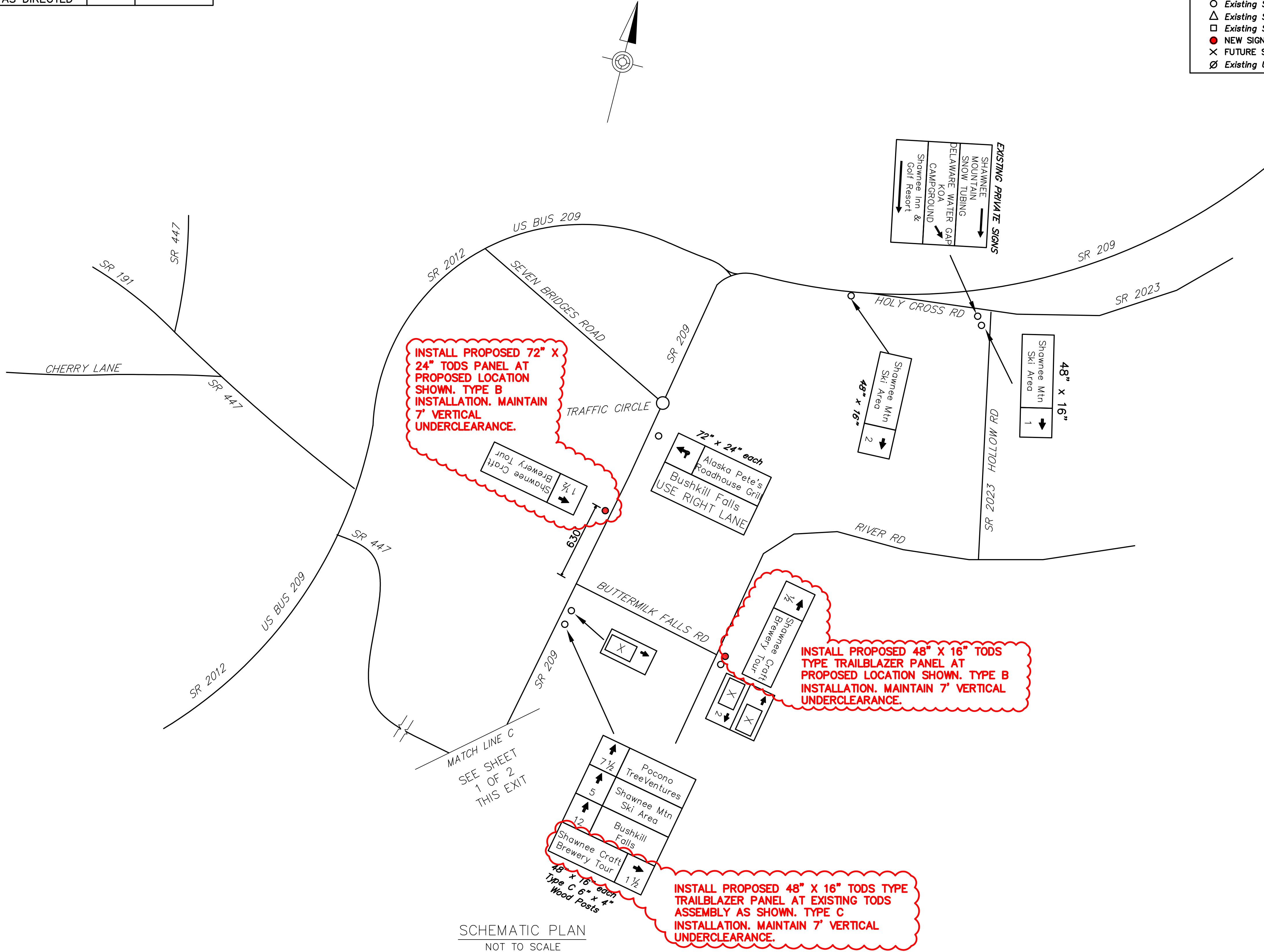
D:\STATE FILES\DESIGN\14\1404\STATE\AS-BUILD\DRAWINGS\VENI\DISTRICT 05\MIDWIDE - 45\UP-XX-SHXX-BE\EXIT 309 PLAN MAY/17/2023 9:57 AM

DISTRICT	COUNTY	ROUTE	PROJECT	SHEET
5-0	MONROE	1-80		2 OF 2
EAST STROUDSBURG & DELAWARE WATER GAP BORO'S, SMITHFIELD TWP				
REVISIONS				

TABULATION OF QUANTITIES		
ITEM	UNIT	QUANTITY
POST MOUNTED SIGNS, TYPE B TODS	SQ.FT.	17.33
POST MOUNTED SIGNS, TYPE C TODS	SQ.FT.	5.33
FLAT SHEET PANEL REPLACEMENT	SQ.FT.	
MAINTENANCE & PROTECTION OF TRAFFIC AND OTHER ANCILLARY WORK AS DIRECTED	LS	INCLUDED

NOTE: NEW WORK SHOWN WITH A CLOUD.

SYMBOLS	
○	Existing Sign to Remain
△	Existing Sign to be Removed
◻	Existing Sign Reset as Shown
●	NEW SIGN
×	FUTURE SIGN
∅	Existing Utility Pole



SCHEMATIC PLAN  
NOT TO SCALE

D:\STATE FILES\DESIGN\5-11\HW\STATE\AS-BUILT DRAWINGS\VENNDOT DISTRICT 05\MHW\5-11\HW\STATE\AS-BUILT 309 PLAN  
 JUN 27 2013 8:27 AM