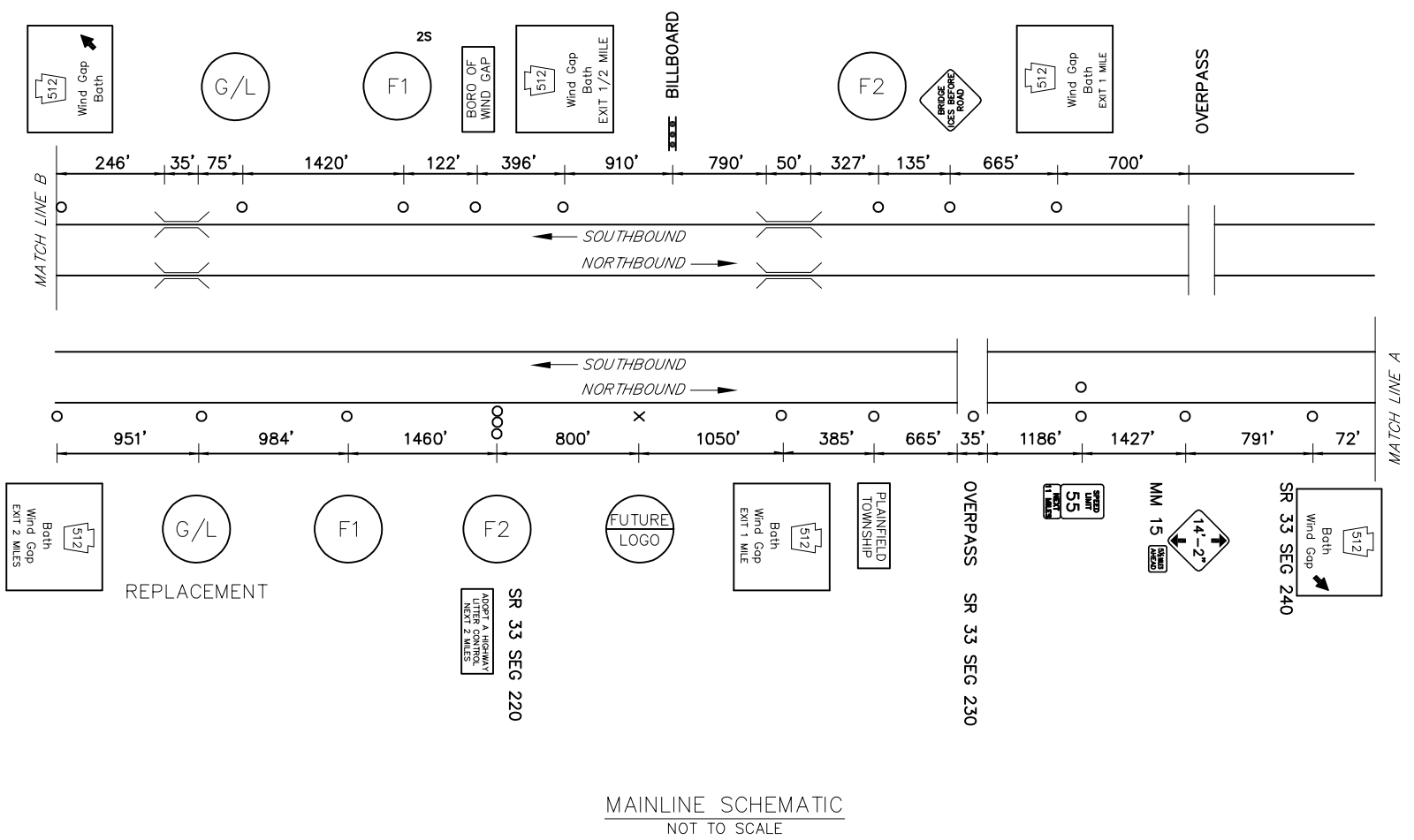


DISTRICT	COUNTY	ROUTE	PROJECT	SHEET
5-0	NORTHAMPTON	PA 33	PLAINFIELD TOWNSHIP & WIND GAP BORO REVISIONS	

TABULATION OF QUANTITIES		
ITEM	UNIT	QUANTITY
POST MOUNTED SIGNS, TYPE A, LOGO	SQ.FT.	
POST MOUNTED SIGNS, TYPE B, LOGO	SQ.FT.	
POST MOUNTED SIGNS, TYPE C, LOGO	SQ.FT.	
BREAKAWAY SYSTEMS	EACH	
* STEEL S OR W BEAM POSTS	LBS.	
LOGO SIGN MOUNTING	EACH	
REMOVAL OF POST MOUNTED MOTORIST SERVICE SIGNS, TYPES A & E	EACH	
REMOVAL OF POST MOUNTED MOTORIST SERVICE SIGNS, TYPES B, C & F	L.S.	
POST MOUNTED SIGNS SUPPLIED BY TRUST, TYPE A	SQ. FT.	
BREAKAWAY SYSTEMS SUPPLIED BY TRUST	EACH	

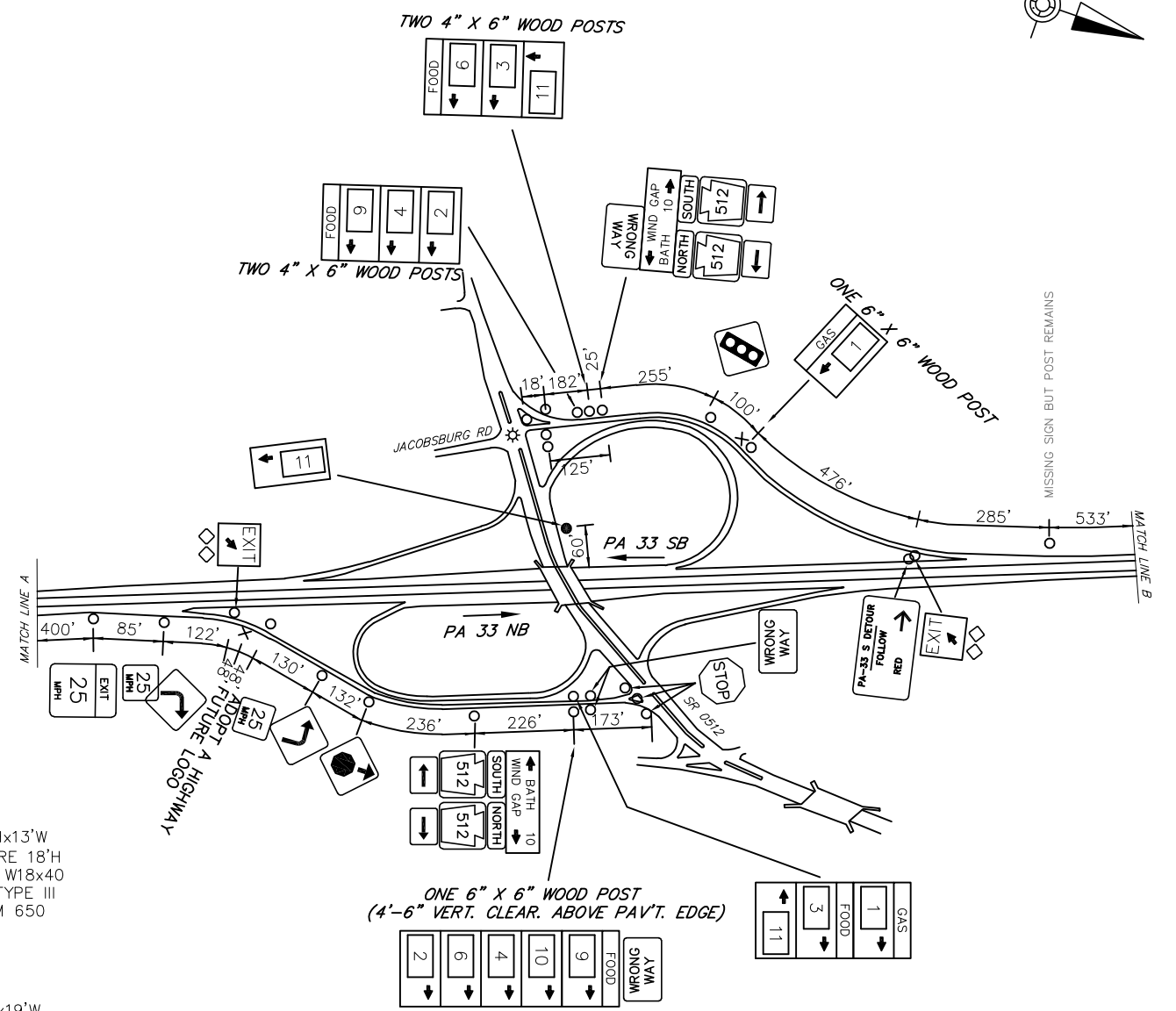
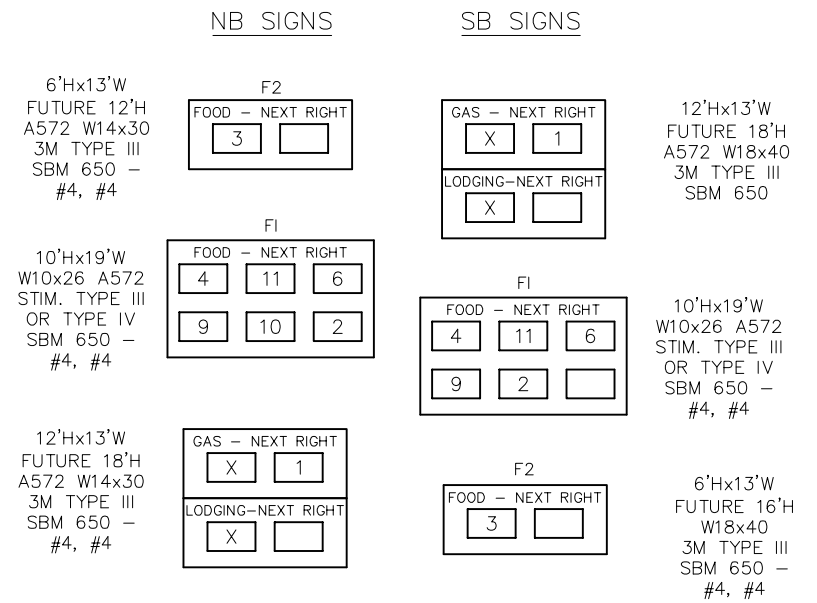
* APPROXIMATE QUANTITY FOR INFORMATION ONLY

SYMBOLS	
○	Existing Sign to Remain
△	Existing Sign to be Removed
◻	Existing Sign Reset as Shown
●	NEW SIGN
×	FUTURE SIGN
⊗	Existing Utility Pole



DO NOT CLOSE OR RESTRICTION TRAVEL LANES BETWEEN 6:00 AM & 9:00 AM, AND BETWEEN 3:00 PM & 6:00 PM, MONDAY THRU FRIDAY. DO NOT WORK DURING HOLIDAY PERIODS.

WIND GAP SPECIFIC INFORMATION PANEL			
LEGEND	DIRECTION	BUSINESS	LOGO NO.
GAS	NB/SB	SUNOCO	1
		DUNKIN' DONUTS	2
FOOD	NB/SB	MCDONALD'S	4
		TACO BELL	3
		BURGER KING	6
		WENDY'S	9
		AMERICAN LOBSTER	11
	NB	GAP DINER (24 HRS)	10
LODGING	NB/SB		



33
SR 0512
WIND GAP/BATH

\DRAWINGS\2024\PROJECTS\2024\0512\0512-01\WIND GAP-BUILT DRAWINGS\ENDNOT DISTRICT 05\NORTHAMPTON - 4810-X-SIGN-33-EXIT WIND GAP PLAN
 2024/10/22 1:30 PM