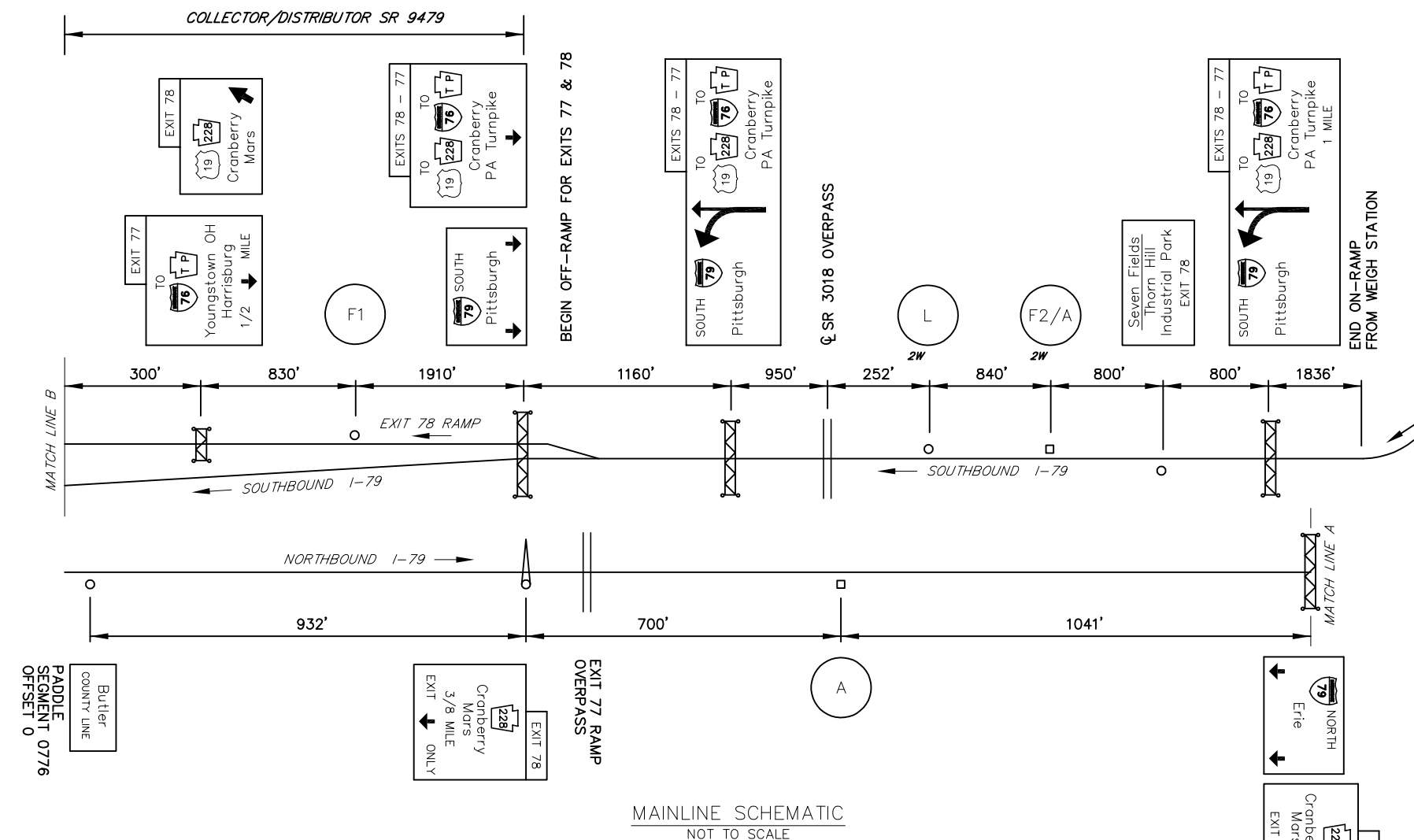


DISTRICT	COUNTY	ROUTE	PROJECT	SHEET
10-0	BUTLER	I-79		
11-0	ALLEGHENY	I-79		
CRANBERRY TWP., BUTLER CO.; MARSHALL TWP., ALLEGHENY CO.				
REVISIONS				

TABULATION OF QUANTITIES		
ITEM	UNIT	QUANTITY
POST MOUNTED SIGNS, TYPE A, LOGO	SQ.FT.	---
POST MOUNTED SIGNS, TYPE B, LOGO	SQ.FT.	---
POST MOUNTED SIGNS, TYPE C, LOGO	SQ.FT.	---
BREAKAWAY SYSTEMS	EACH	---
* STEEL S OR W BEAM POSTS	LBS.	---
LOGO SIGN MOUNTING	EACH	---

\* APPROXIMATE QUANTITY FOR INFORMATION ONLY

SYMBOLS	
○	Existing Sign to Remain
△	Existing Sign to be Removed
◻	Existing Sign Reset as Shown
●	NEW SIGN
×	FUTURE SIGN
⊗	Existing Utility Pole



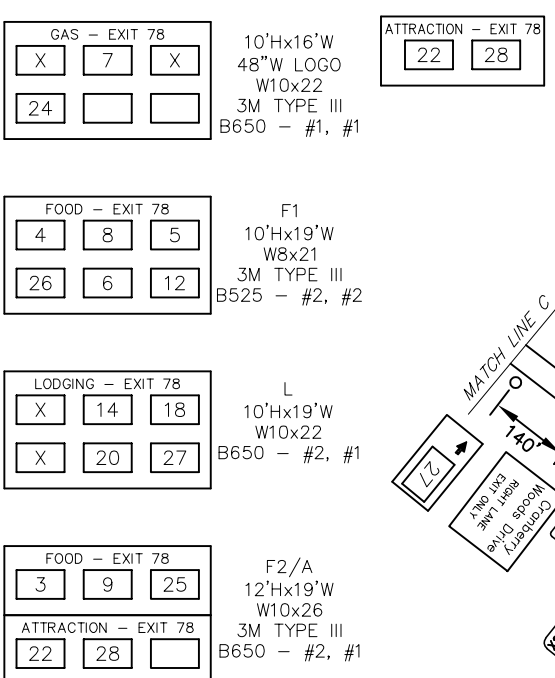
MAINLINE SCHEMATIC  
NOT TO SCALE

NO LANE CLOSURES BETWEEN  
6:00 AM & 9:00 AM AND  
3:00 PM & 6:00 PM  
NO LANE RESTRICTIONS PERMITTED  
DURING HOLIDAY PERIODS.

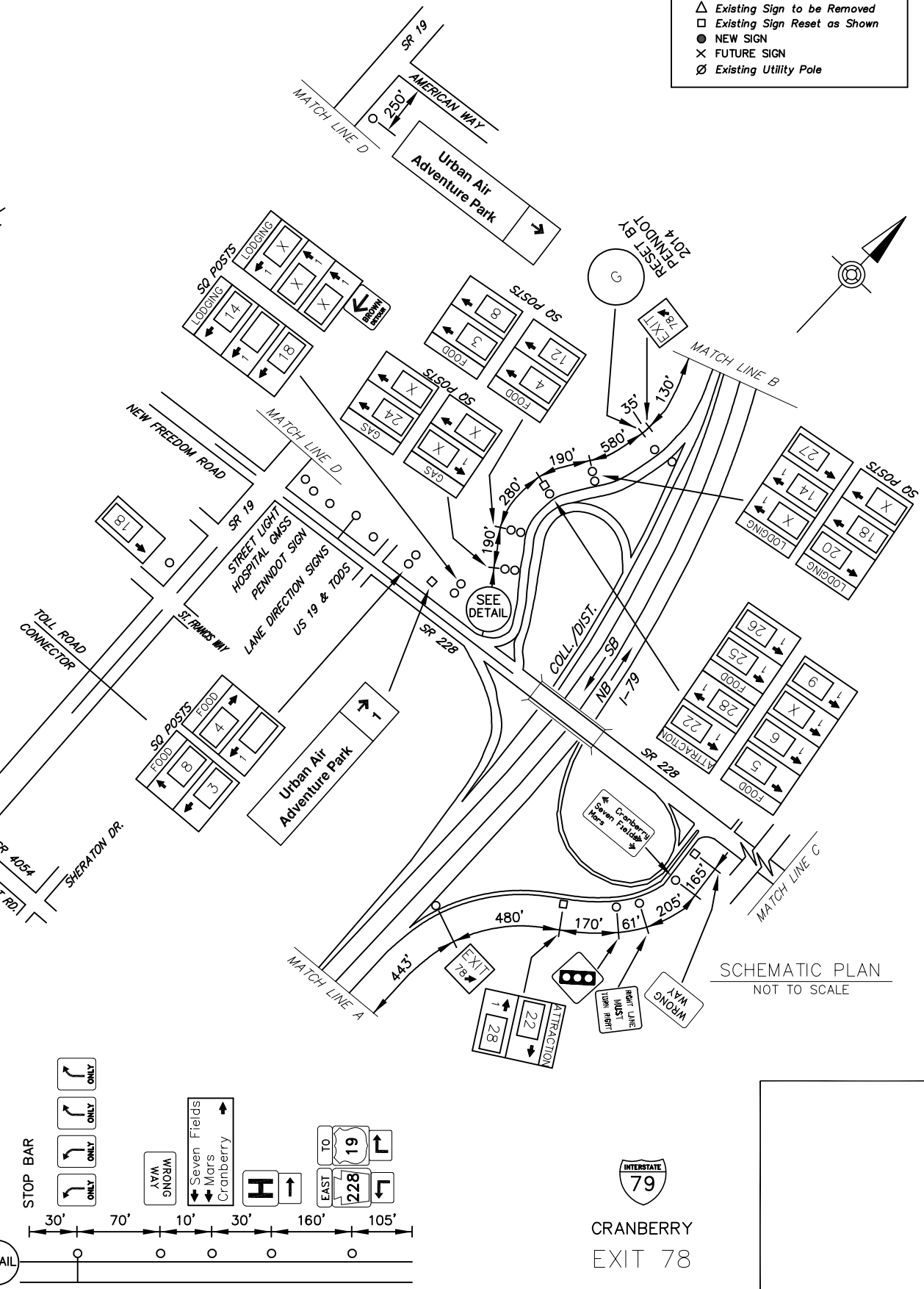
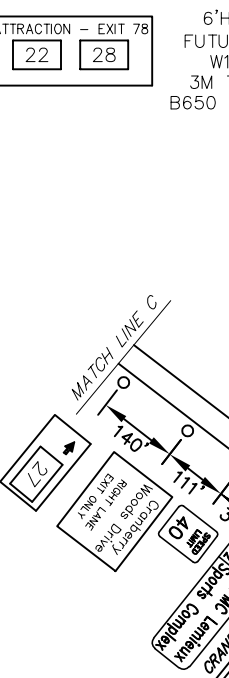
**LEGEND**  
2W - GUIDE RAIL

EXIT 78 SPECIFIC INFORMATION PANEL			
LEGEND	DIRECTION	BUSINESS	LOGO NO.
GAS	SB	GETGO (24 HRS)	7
		SHEETZ	24
FOOD	SB	BURGER KING (20204 Route 19)	4
		PANERA BREAD	8
		CRACKER BARREL	26
		DENNY'S	12
		GETGO (24 HRS)	6
		McDONALD'S (1703 Route 228)	5
LODGING	SB	RED ROOF INN	14
		BEST WESTERN PLUS	27
		QUALITY INN	18
		MARRIOTT	20
ATTRACTION	NB/SB	UPMC LEMIEUX SPORTS COMPLEX	22
		URBAN AIR	28
FOOD	SB	JASON'S DELI	3
		CHICK-FIL-A (CLOSED SUNDAY)	9
		STARBUCKS	25


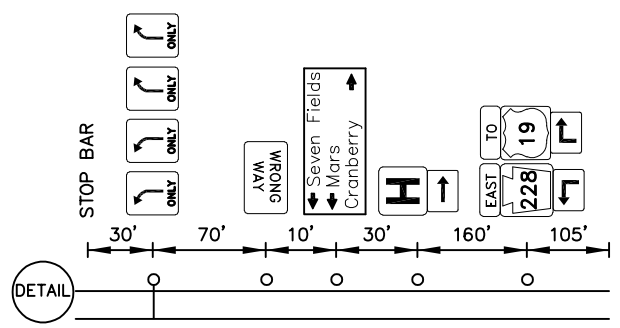
**SB SIGNS**



**NB SIGNS**



SCHEMATIC PLAN  
NOT TO SCALE



I:\PROJECTS\2015\1505\1505076-01\MAPS\AS-BUILD\DRAWINGS\PENNDOT\DISTRICT 10\BUTLER - 1010-00-01\1505-179.EXIT 78 PLAN.dwg  
 2015/07/22/08:21:05 AM